APPENDIX B

ASSESSMENT REACH AERIAL PHOTOGRAPHS

CB1

METEDECONK RIVER VISUAL ASSESSMENTS
WINTER/SPRING 2010
BRICK UTILITIES
0 100 200 400 600 800 1,000
Feet

CB5

METEDECONK RIVER VISUAL ASSESSMENTS
WINTER/SPRING 2010
BRICK UTILITIES
0 100 200 400 600 800 1,000
Feet

CBB-1

METEDECONK RIVER VISUAL ASSESSMENTS
WINTER/SPRING 2010
BRICK UTILITIES
0 100 200 400 600 800 1,000
Feet

CBB-3

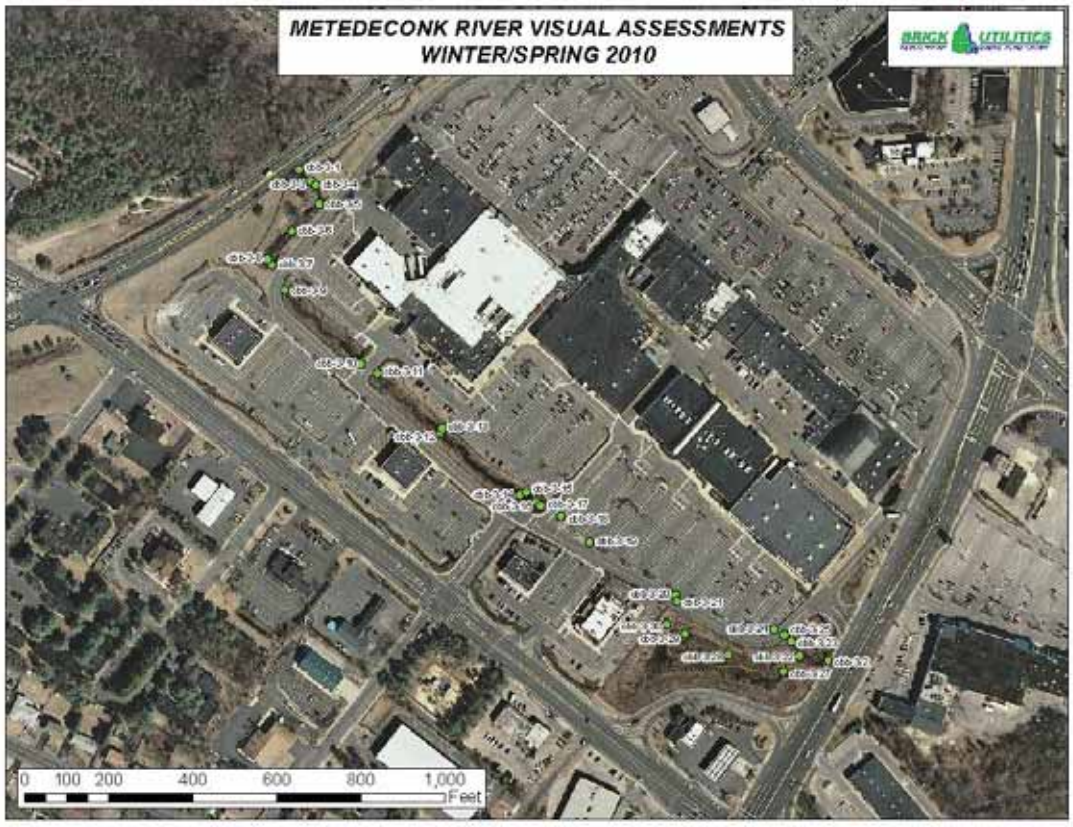
METEDECONK RIVER VISUAL ASSESSMENTS
WINTER/SPRING 2010
BRICK UTILITIES
0 100 200 400 600 800 1,000
Feet

CBB-5

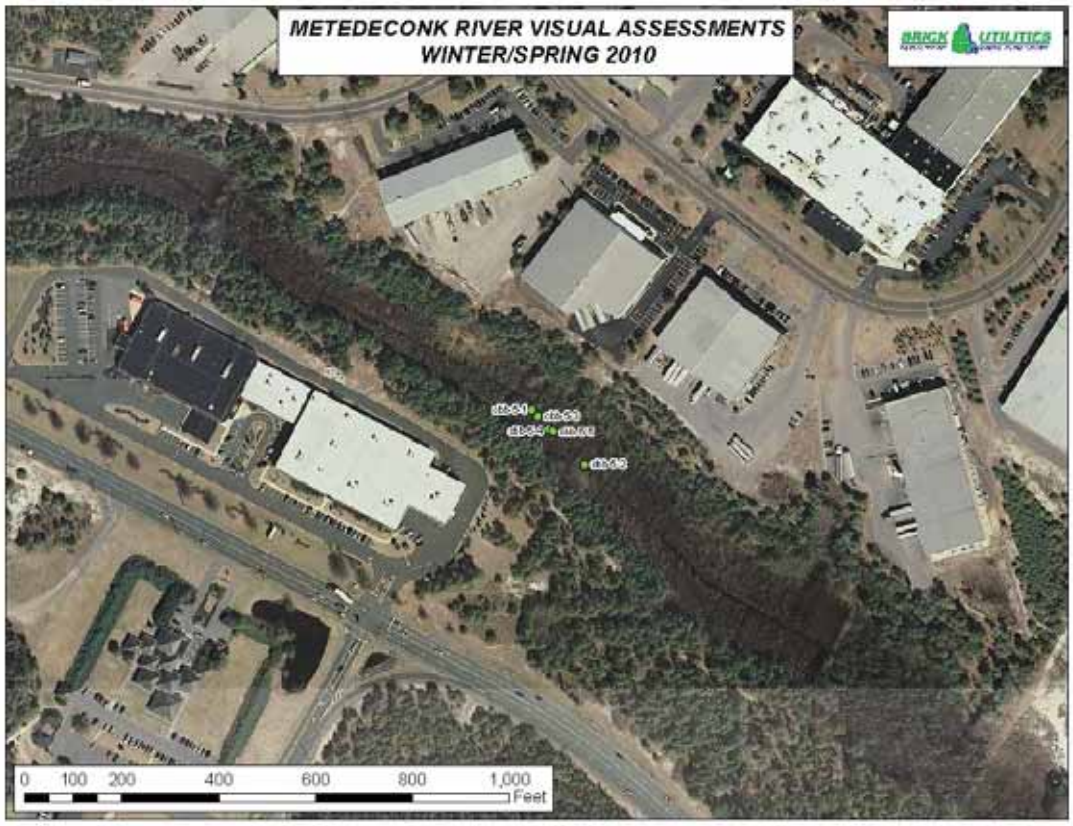
METEDECONK RIVER VISUAL ASSESSMENTS
WINTER/SPRING 2010
BRICK UTILITIES
0 100 200 400 600 800 1,000
Feet

CP-3

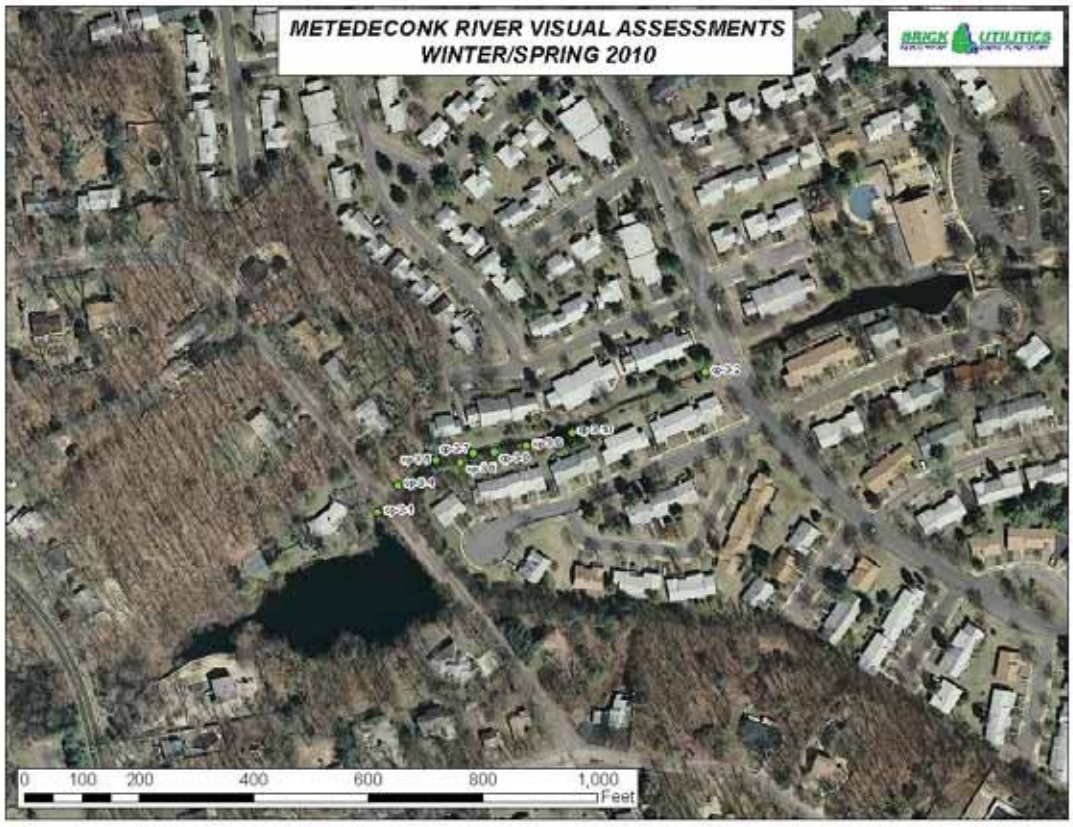
METEDECONK RIVER VISUAL ASSESSMENTS
WINTER/SPRING 2010
BRICK UTILITIES
0 100 200 400 600 800 1,000
Feet

CTB-1

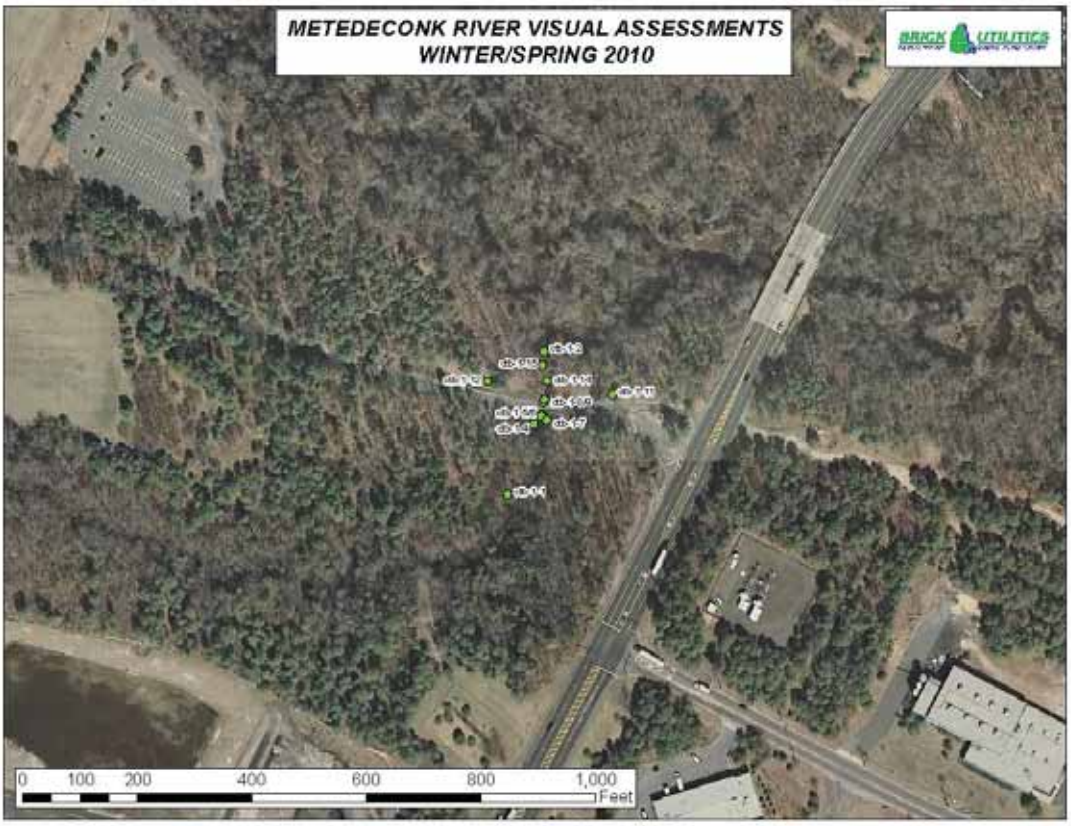
METEDECONK RIVER VISUAL ASSESSMENTS
WINTER/SPRING 2010
BRICK UTILITIES
0 100 200 400 600 800 1,000
Feet

CTB-2

METEDECONK RIVER VISUAL ASSESSMENTS
WINTER/SPRING 2010
BRICK UTILITIES
0 100 200 400 600 800 1,000
Feet

CVS-1


METEDECONK RIVER VISUAL ASSESSMENTS
WINTER/SPRING 2010
BRICK UTILITIES
0 100 200 400 600 800 1,000
Feet

DB1

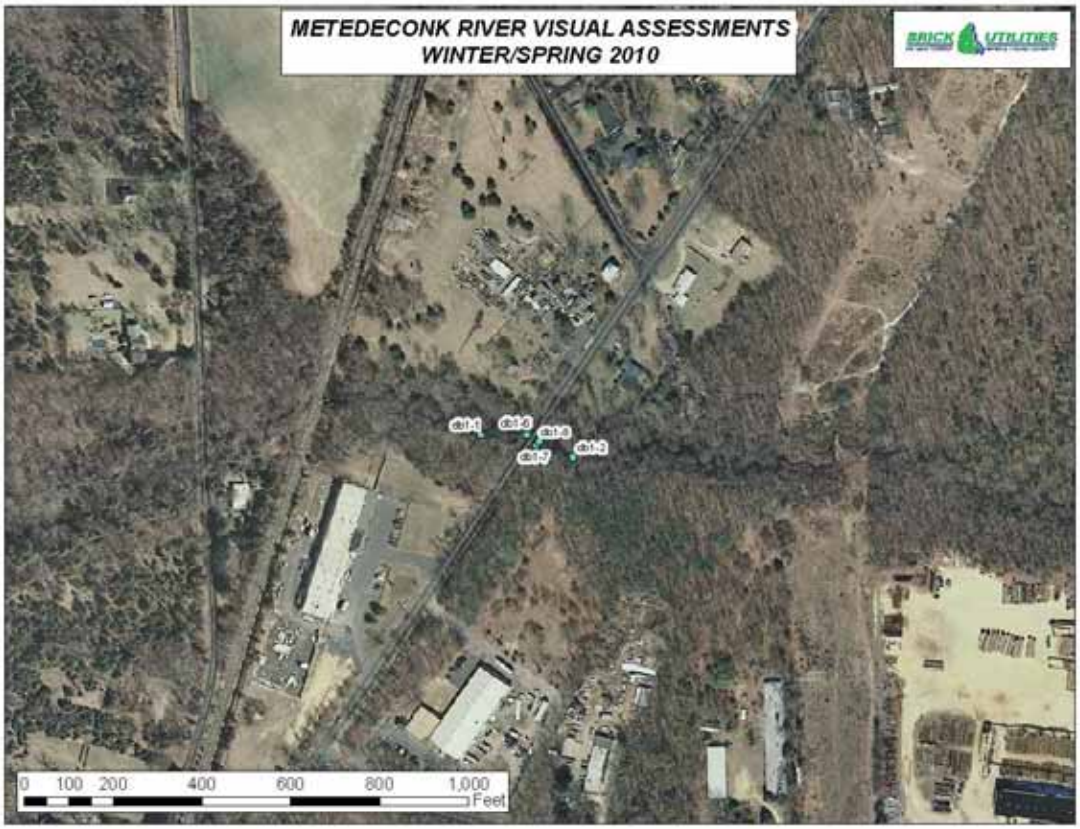
METEDECONK RIVER VISUAL ASSESSMENTS
WINTER/SPRING 2010
BRICK UTILITIES
0 100 200 400 600 800 1,000
Feet

DB5

METEDECONK RIVER VISUAL ASSESSMENTS
WINTER/SPRING 2010
BRICK UTILITIES
0 100 200 400 600 800 1,000
Feet

GH1

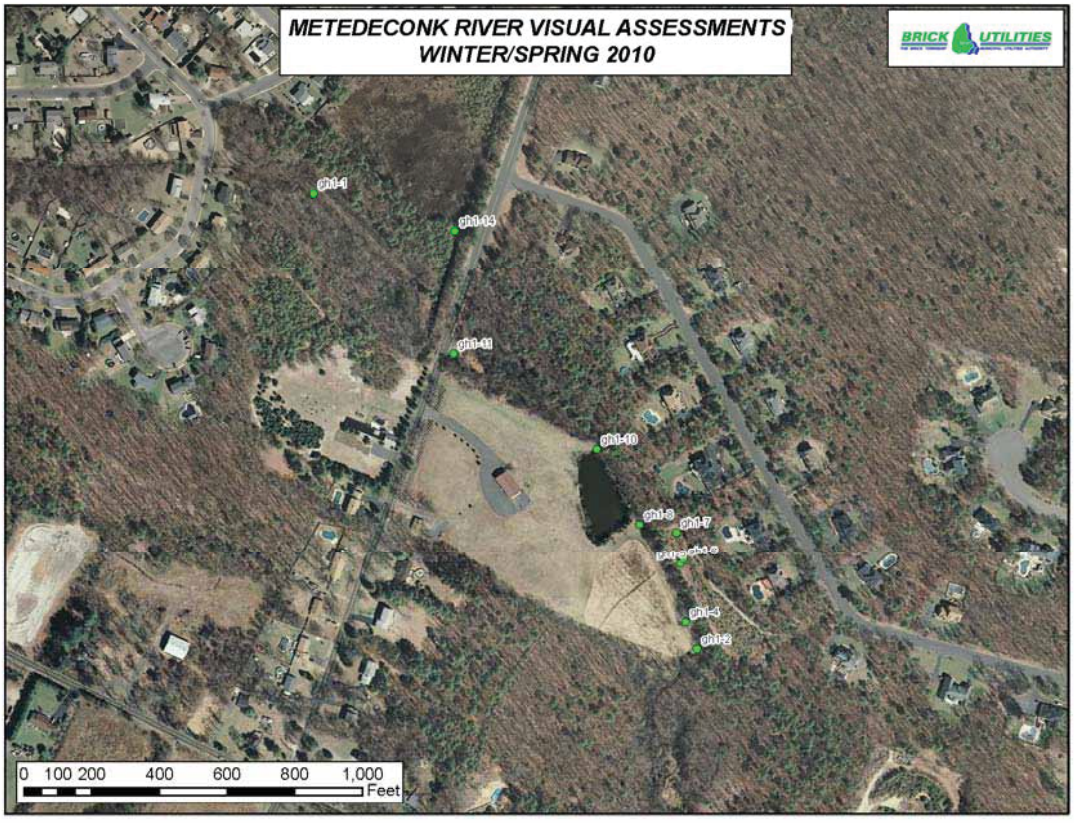
METEDECONK RIVER VISUAL ASSESSMENTS
WINTER/SPRING 2010
BRICK UTILITIES
GH1-1
GH1-13
GH1-11
GH1-10
GH1-9
GH1-7
GH1-4
GH1-2
0 100 200 400 600 800 1,000
Feet

GR2

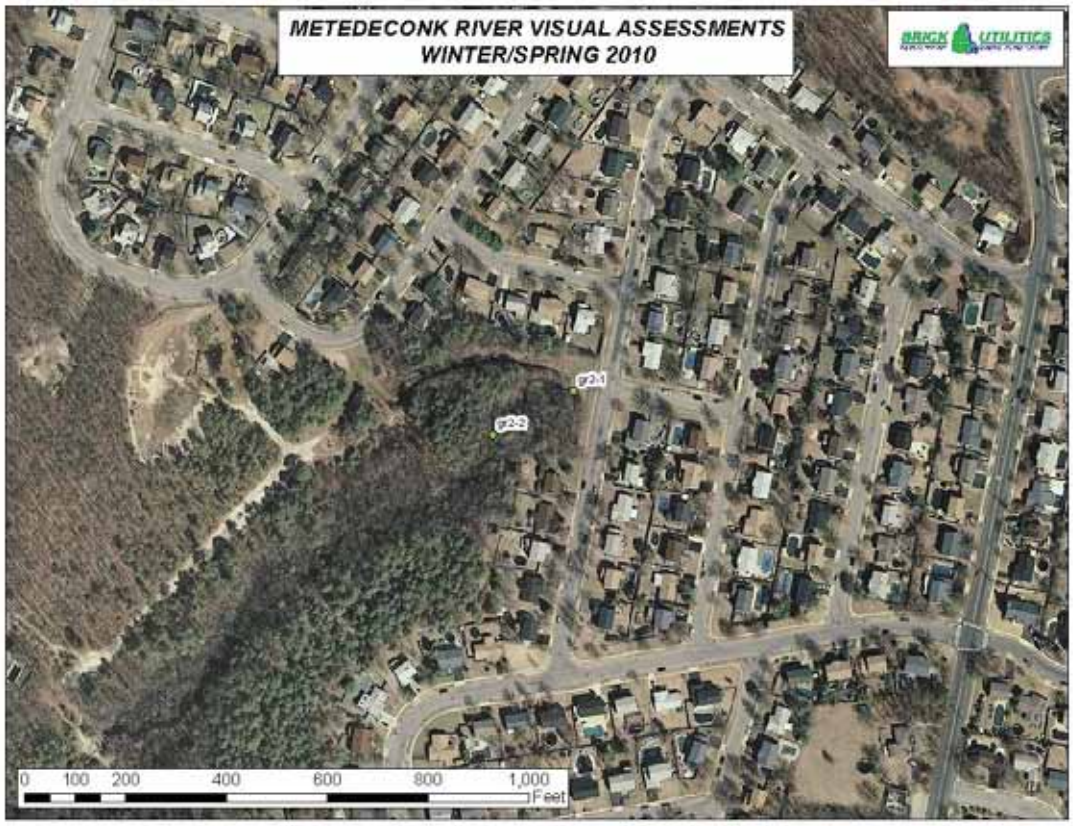
METEDECONK RIVER VISUAL ASSESSMENTS
WINTER/SPRING 2010
BRICK UTILITIES
gr2-1
gr2-2
0 100 200 400 600 800 1,000
Feet

GR4

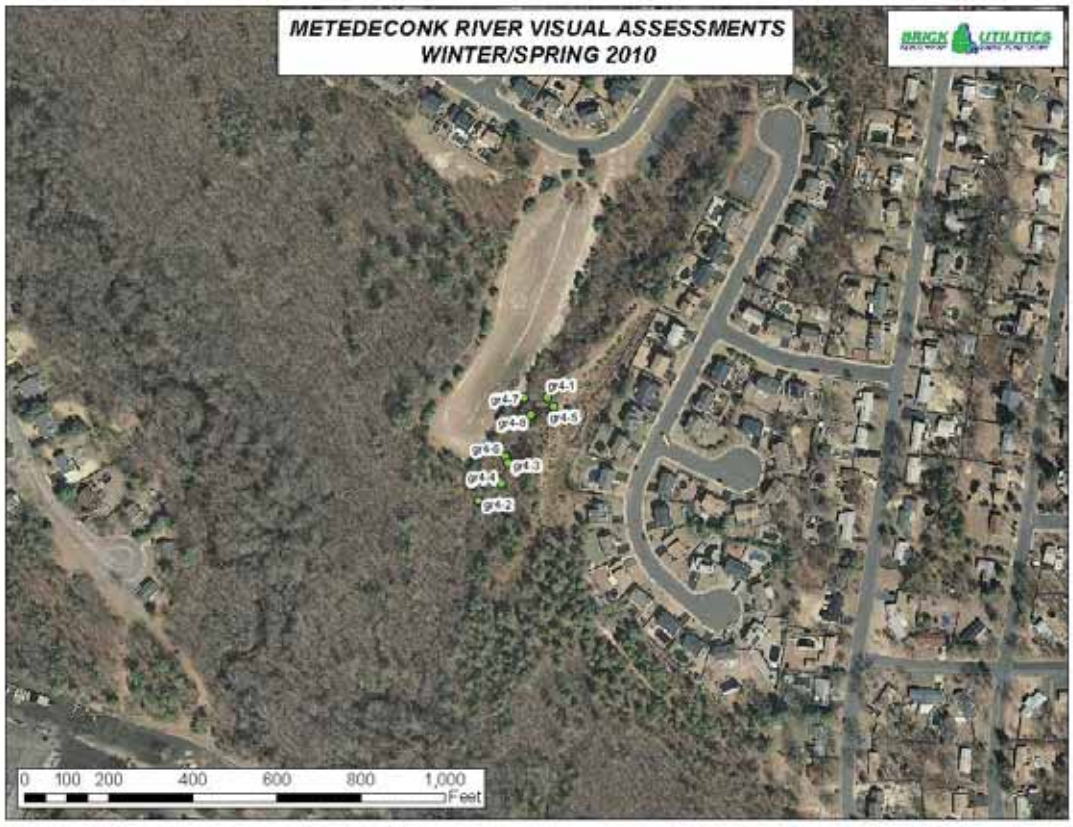
METEDECONK RIVER VISUAL ASSESSMENTS
WINTER/SPRING 2010
BRICK UTILITIES
gr4-1
gr4-2
gr4-3
gr4-4
gr4-5
gr4-6
gr4-7
gr4-8
0 100 200 400 600 800 1,000
Feet

HS6

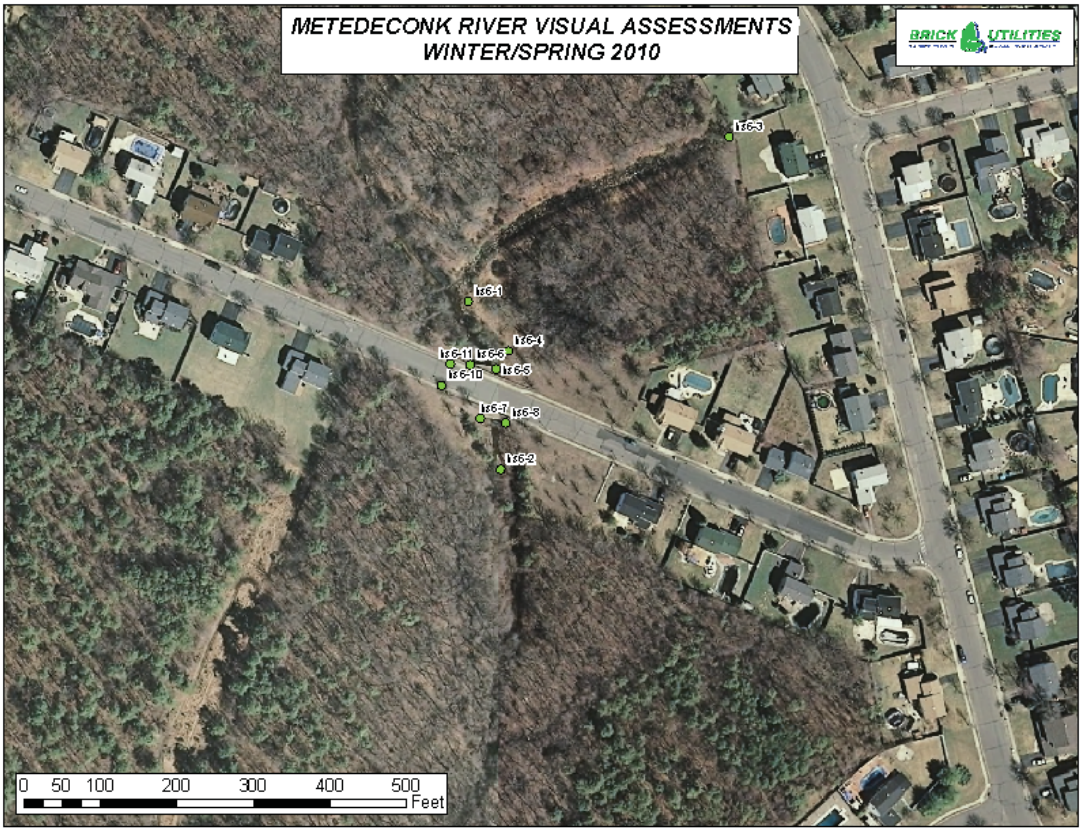
METEDECONK RIVER VISUAL ASSESSMENTS
WINTER/SPRING 2010
BRICK UTILITIES
hs6-3
hs6-1
hs6-4
hs6-11
hs6-6
hs6-10
hs6-5
hs6-7
hs6-8
hs6-2
0 50 100 200 300 400 500
Feet

MF1

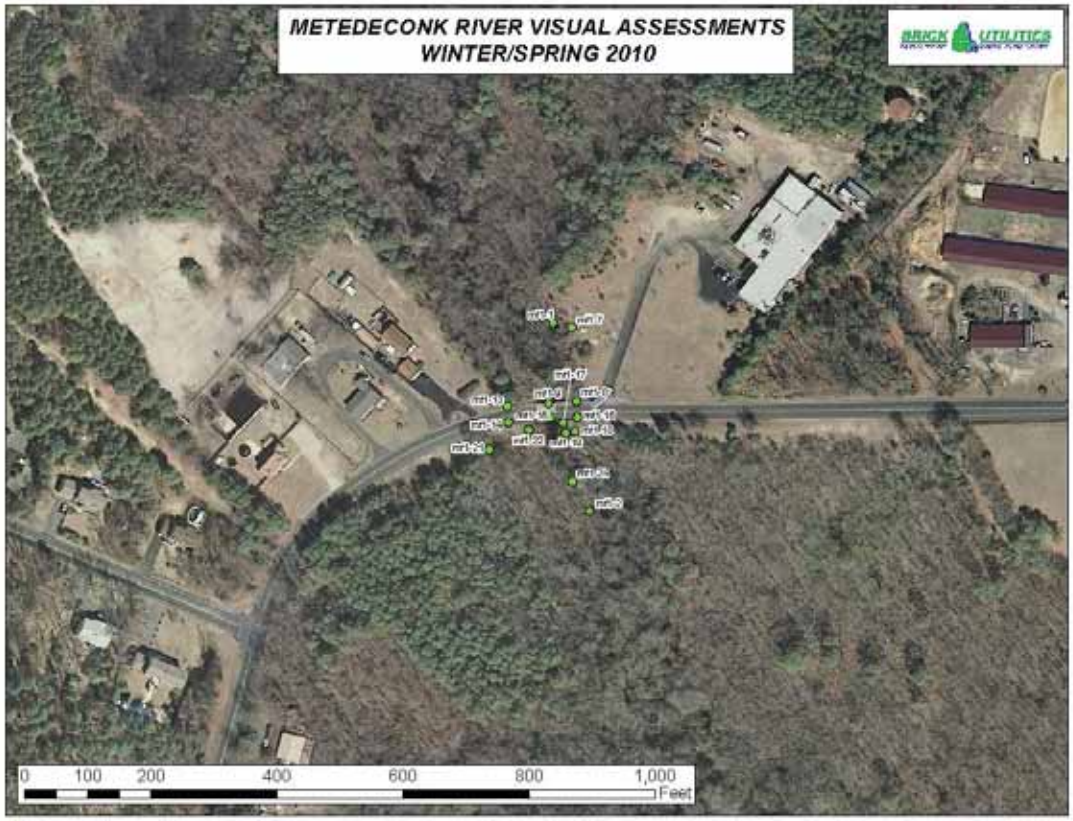
METEDECONK RIVER VISUAL ASSESSMENTS
WINTER/SPRING 2010
BRICK UTILITIES
0 100 200 400 600 800 1,000
Feet

MF2

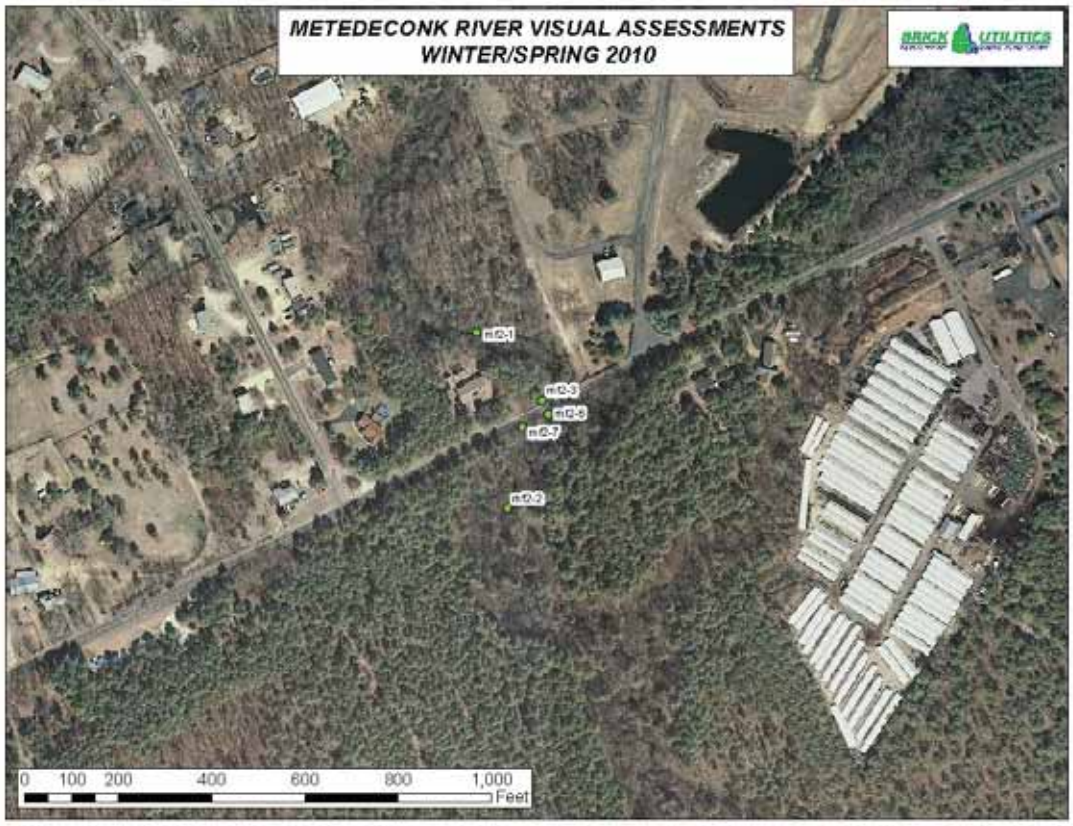
METEDECONK RIVER VISUAL ASSESSMENTS
WINTER/SPRING 2010
BRICK UTILITIES
mf2-1
mf2-3
mf2-6
mf2-7
mf2-2
0 100 200 400 600 800 1,000
Feet

MF3


METEDECONK RIVER VISUAL ASSESSMENTS
WINTER/SPRING 2010
BRICK UTILITIES
mf3-1
mf3-10
mf3-9
mf3-5
mf3-3
mf3-4
mf3-2
0 125 250 500 750 1,000 1,250
Feet

NA

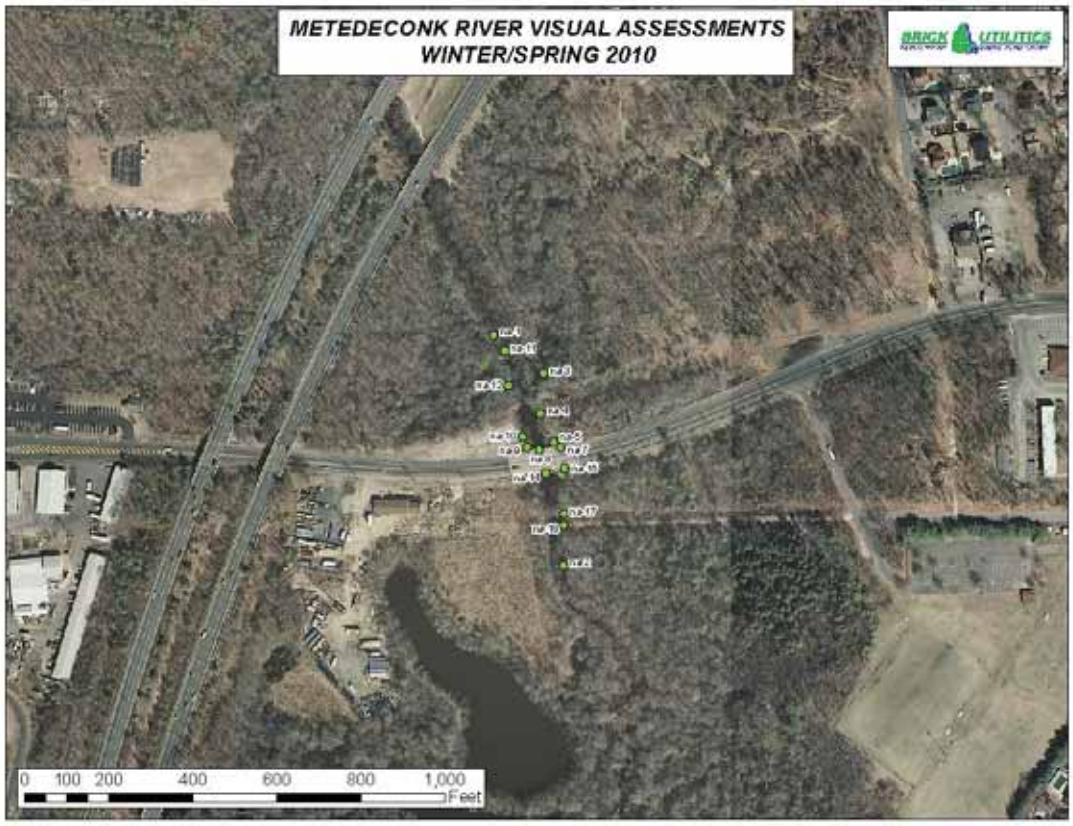
METEDECONK RIVER VISUAL ASSESSMENTS
WINTER/SPRING 2010
0 100 200 400 600 800 1,000
Feet

NB

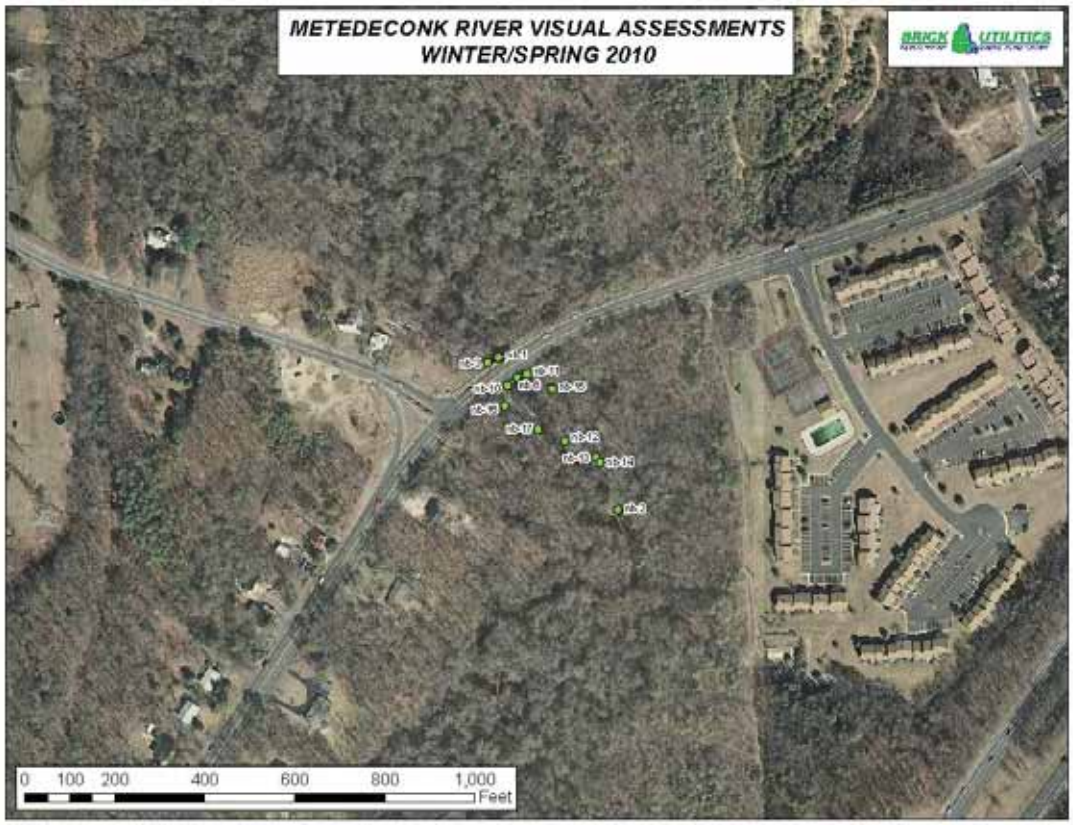
METEDECONK RIVER VISUAL ASSESSMENTS
WINTER/SPRING 2010
0 100 200 400 600 800 1,000
Feet

NBC

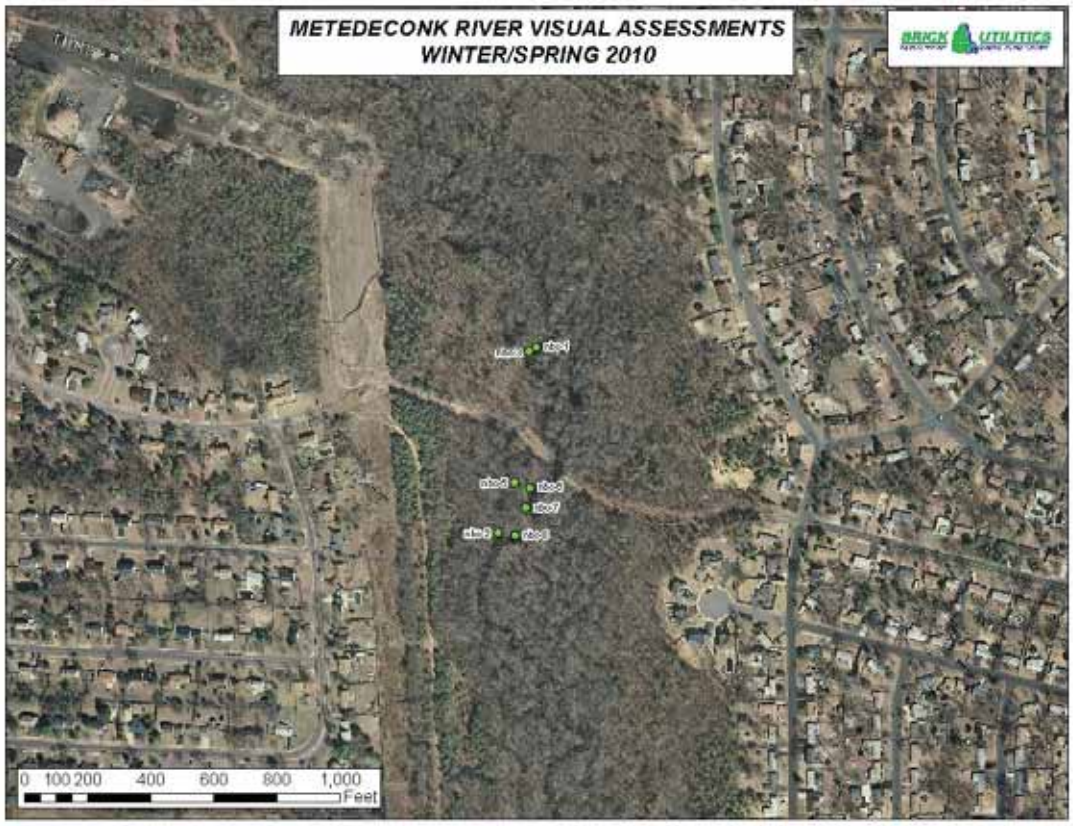
METEDECONK RIVER VISUAL ASSESSMENTS
WINTER/SPRING 2010
BRICK UTILITIES
0 100 200 400 600 800 1,000
Feet

NC

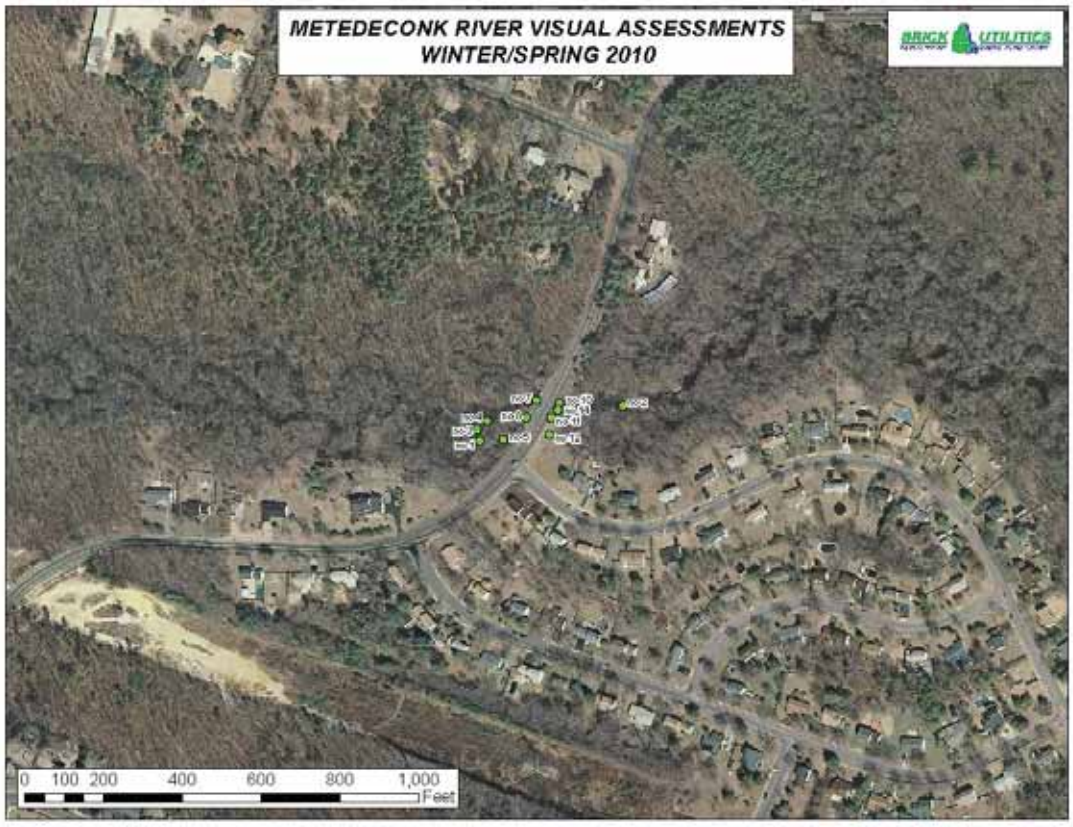
METEDECONK RIVER VISUAL ASSESSMENTS
WINTER/SPRING 2010
BRICK UTILITIES
0 100 200 400 600 800 1,000
Feet

ND

METEDECONK RIVER VISUAL ASSESSMENTS
WINTER/SPRING 2010
BRICK UTILITIES
0 100 200 400 600 800 1,000
Feet

NE

METEDECONK RIVER VISUAL ASSESSMENTS
WINTER/SPRING 2010
BRICK UTILITIES
0 100 200 400 600 800 1,000
Feet

NF14

METEDECONK RIVER VISUAL ASSESSMENTS
WINTER/SPRING 2010
BRICK UTILITIES
0 100 200 400 600 800 1,000
Feet

NF

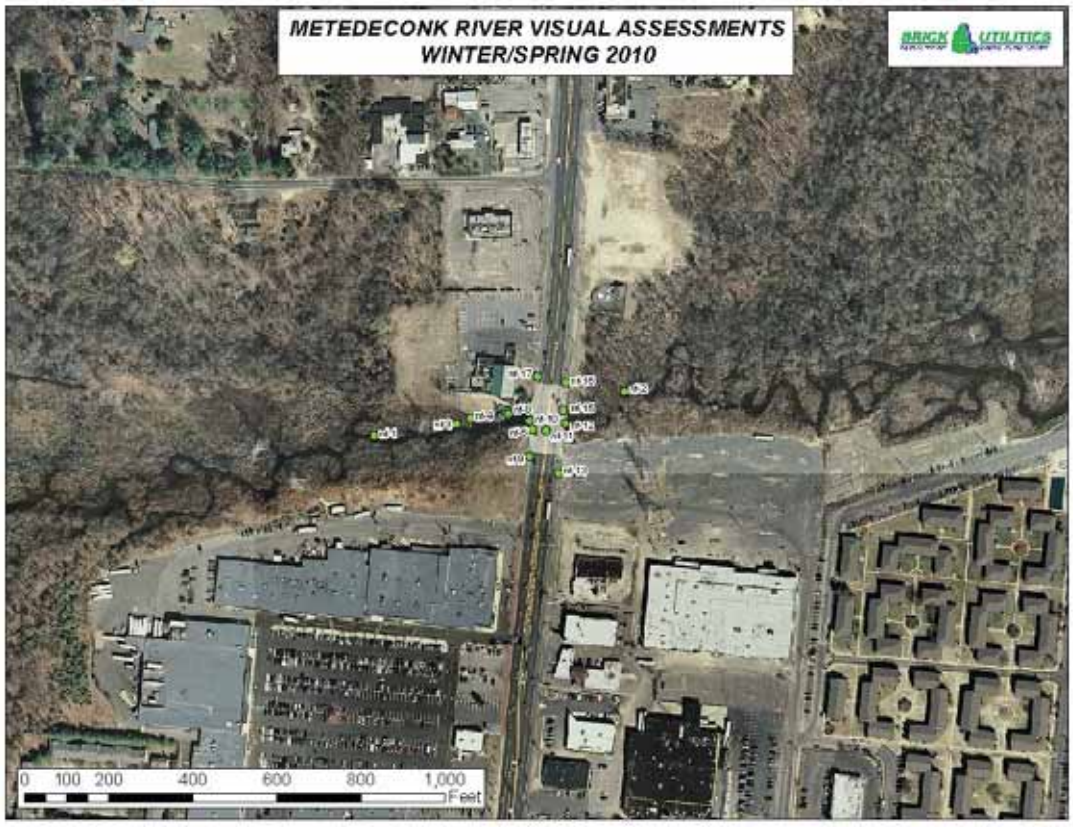
METEDECONK RIVER VISUAL ASSESSMENTS
WINTER/SPRING 2010
BRICK UTILITIES
0 100 200 400 600 800 1,000
Feet

NG

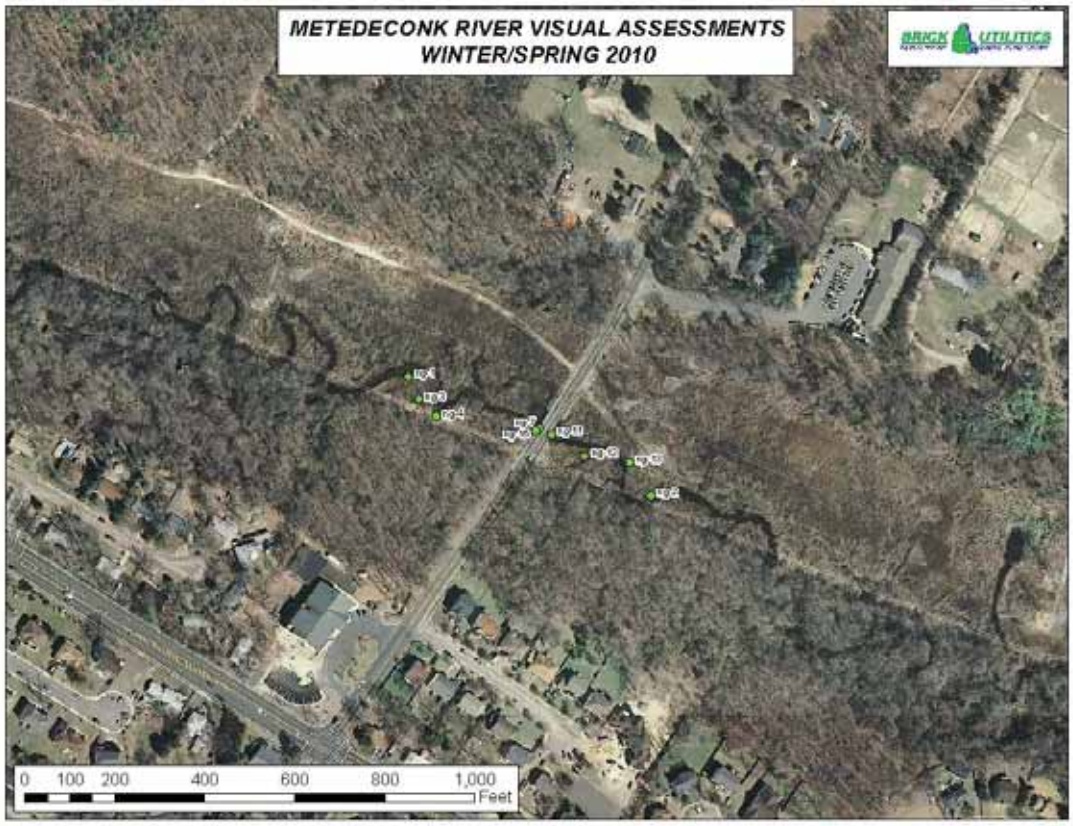
METEDECONK RIVER VISUAL ASSESSMENTS
WINTER/SPRING 2010
BRICK UTILITIES
0 100 200 400 600 800 1,000
Feet

NH

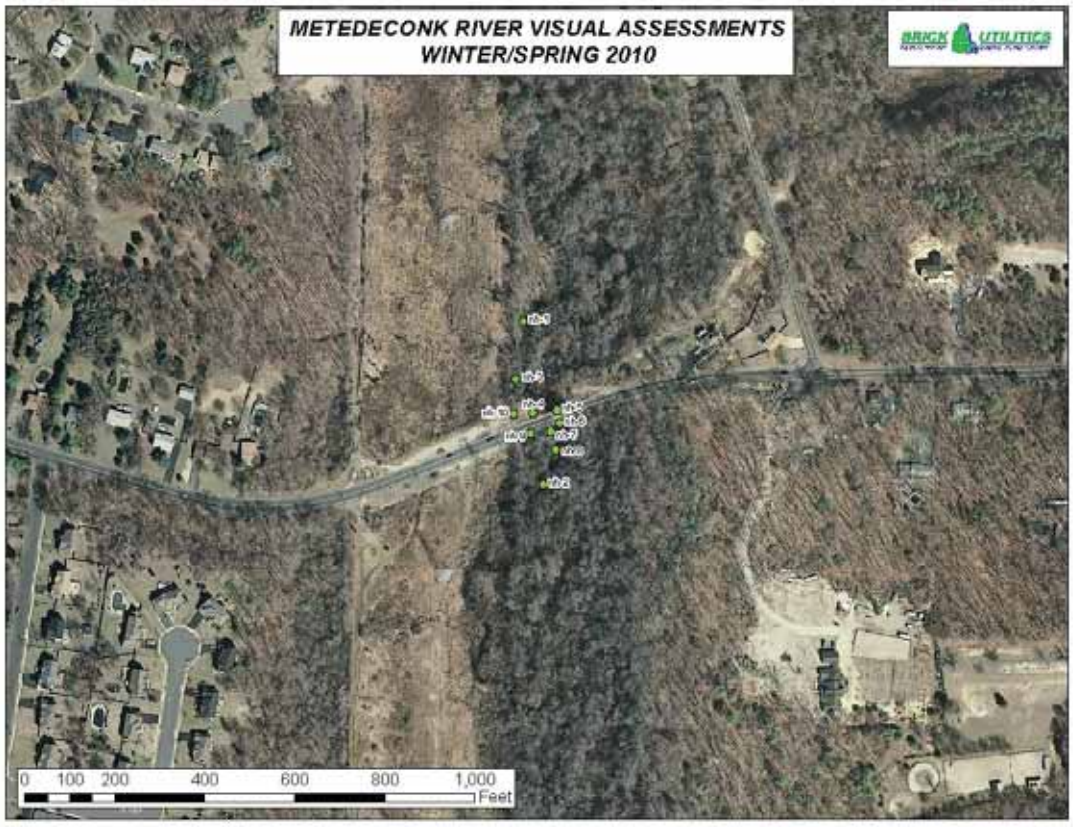
METEDECONK RIVER VISUAL ASSESSMENTS
WINTER/SPRING 2010
BRICK UTILITIES
0 100 200 400 600 800 1,000
Feet

NI

METEDECONK RIVER VISUAL ASSESSMENTS
WINTER/SPRING 2010
BRICK UTILITIES
0 100 200 400 600 800 1,000
Feet

NJ

METEDECONK RIVER VISUAL ASSESSMENTS
WINTER/SPRING 2010
BRICK UTILITIES
0 100 200 400 600 800 1,000
Feet

NK

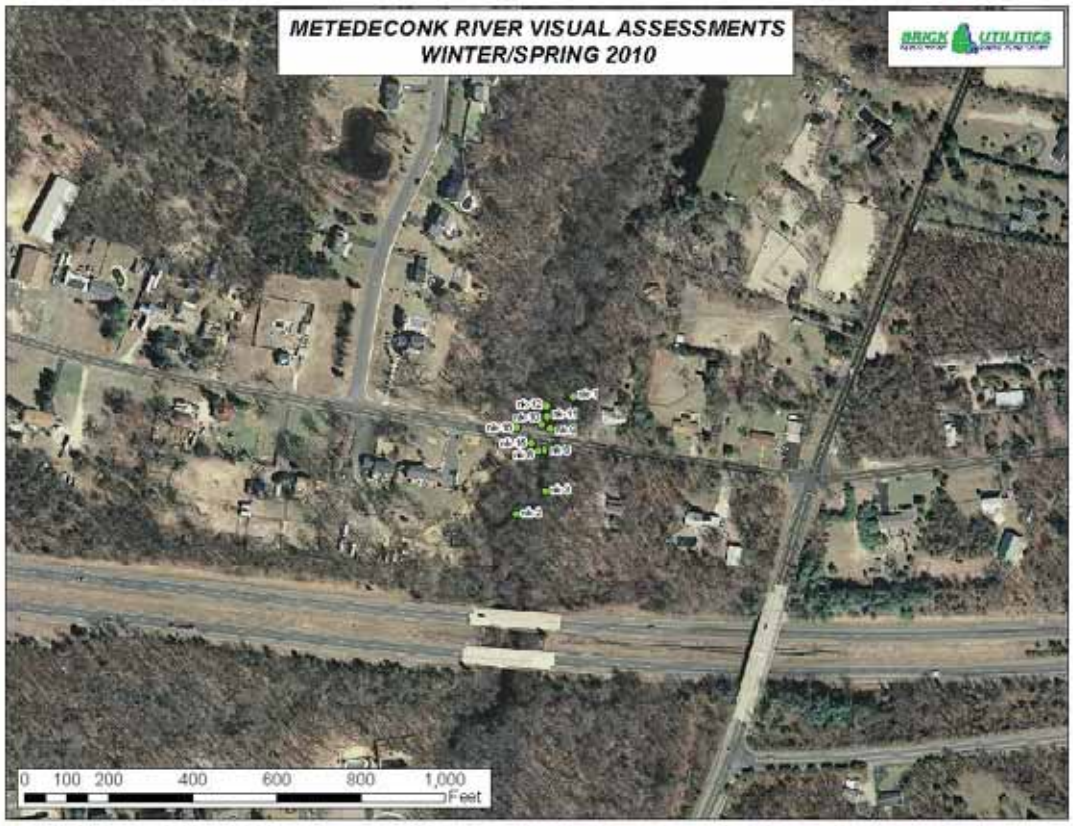
METEDECONK RIVER VISUAL ASSESSMENTS
WINTER/SPRING 2010
BRICK UTILITIES
0 100 200 400 600 800 1,000
Feet

NL

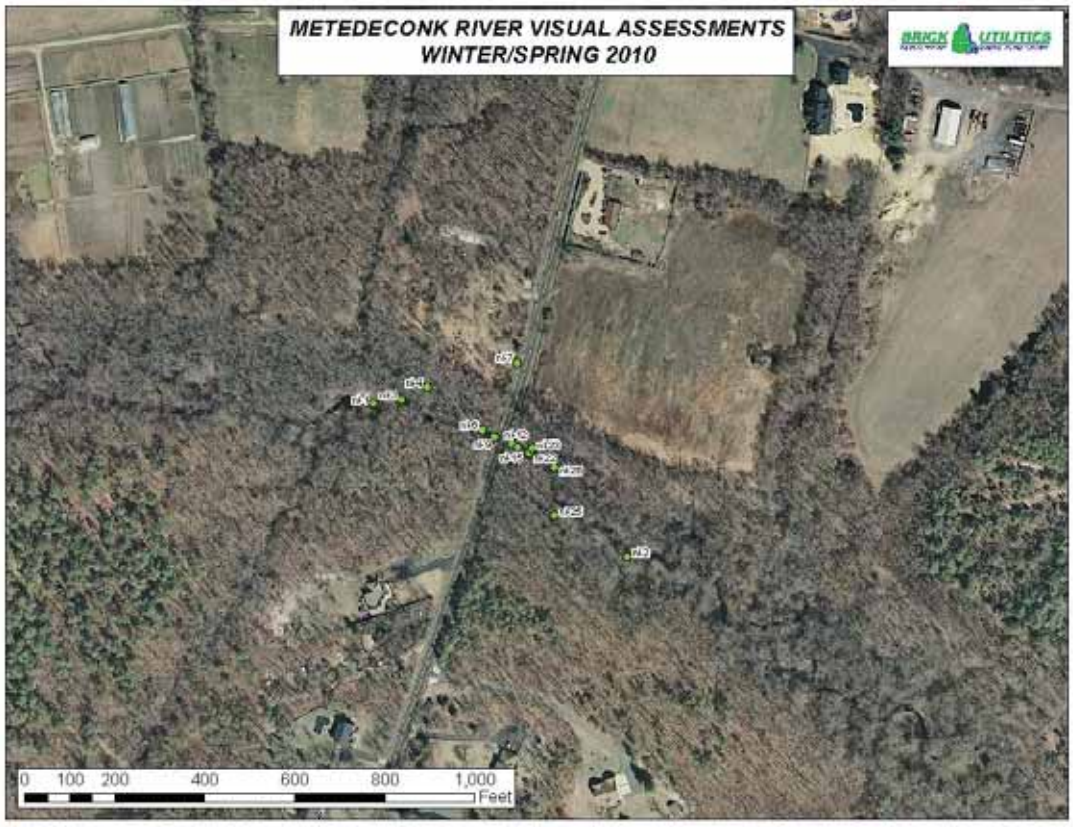
METEDECONK RIVER VISUAL ASSESSMENTS
WINTER/SPRING 2010
BRICK UTILITIES
0 100 200 400 600 800 1,000
Feet

NM

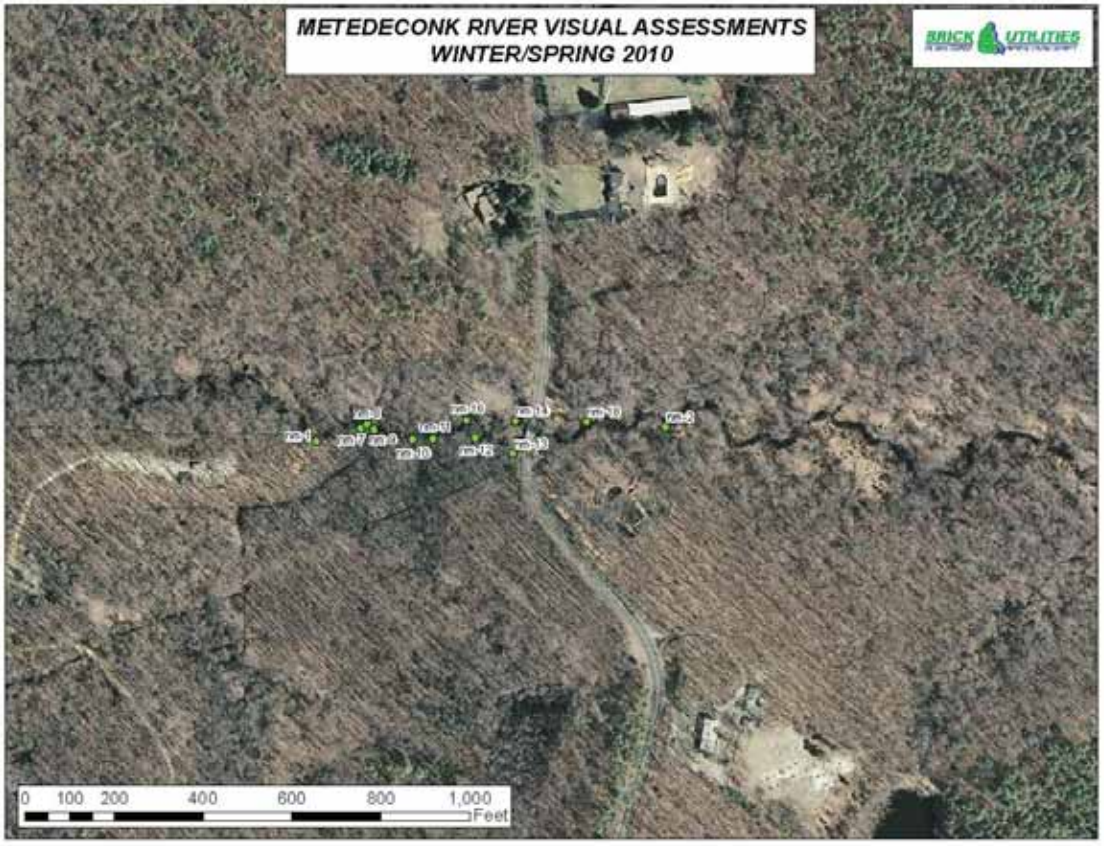
METEDECONK RIVER VISUAL ASSESSMENTS
WINTER/SPRING 2010
BRICK UTILITIES
0 100 200 400 600 800 1,000
Feet

NN

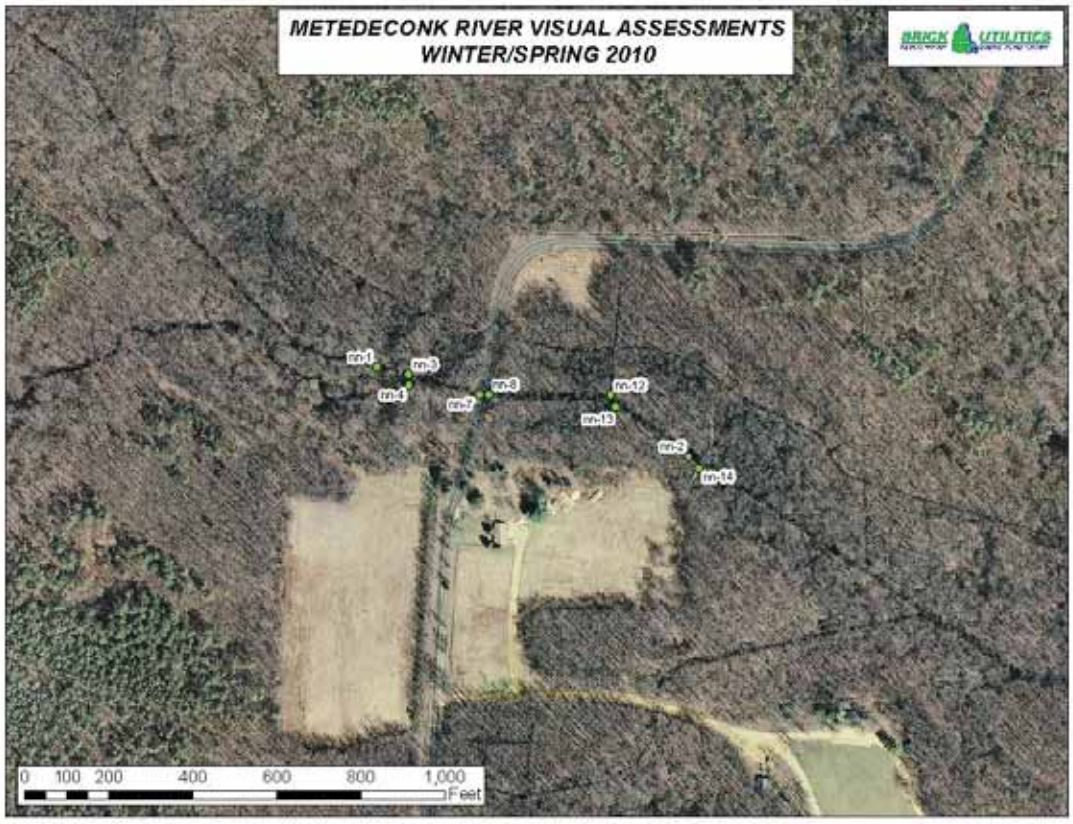
METEDECONK RIVER VISUAL ASSESSMENTS
WINTER/SPRING 2010
BRICK UTILITIES
m-1
m-3
m-4
m-8
m-7
m-12
m-13
m-2
m-14
0 100 200 400 600 800 1,000
Feet

NO

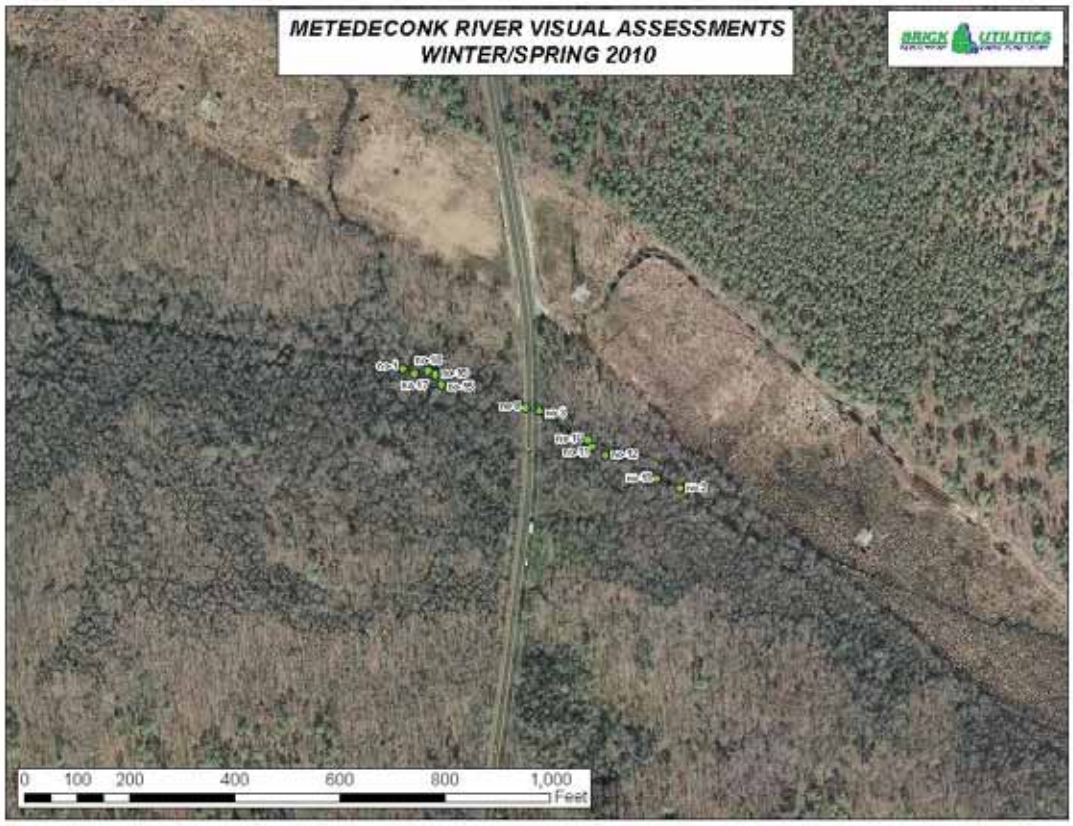
METEDECONK RIVER VISUAL ASSESSMENTS
WINTER/SPRING 2010
BRICK UTILITIES
0 100 200 400 600 800 1,000
Feet

NP

METEDECONK RIVER VISUAL ASSESSMENTS
WINTER/SPRING 2010
BRICK UTILITIES
0 100 200 400 600 800 1,000
Feet

NQ

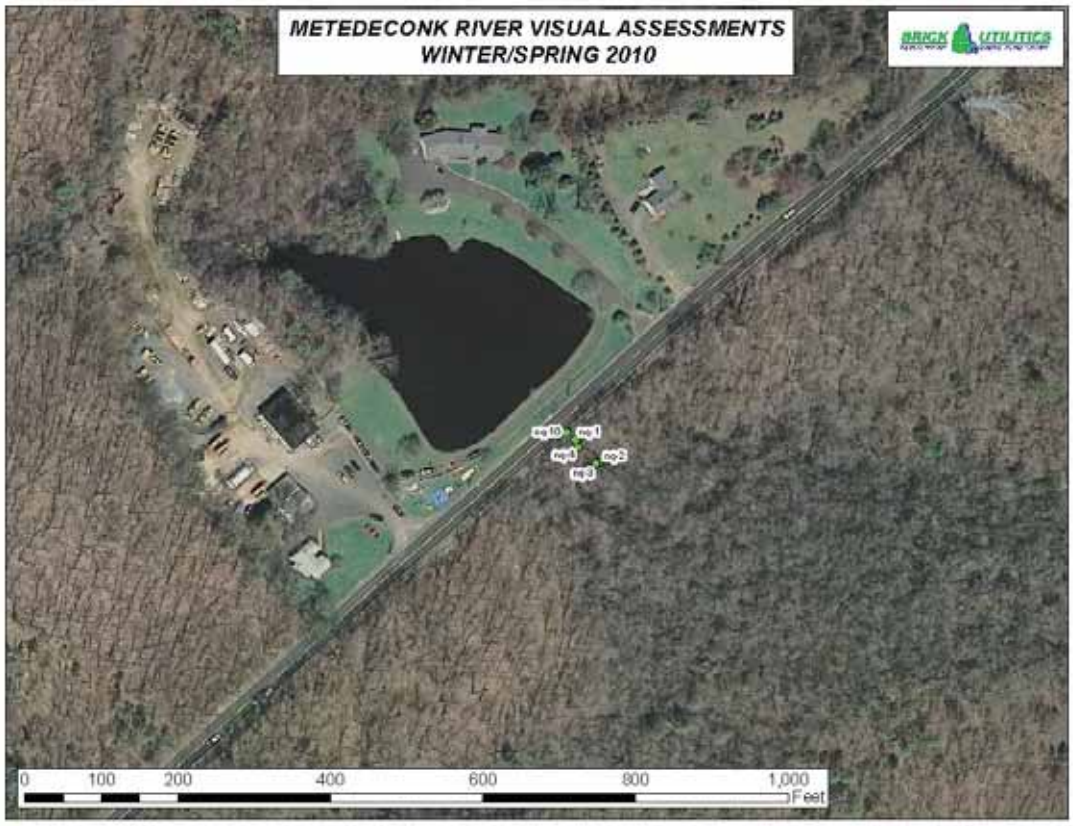
METEDECONK RIVER VISUAL ASSESSMENTS
WINTER/SPRING 2010
BRICK UTILITIES
nq 10
nq 1
nq 4
nq 2
nq 3
0 100 200 400 600 800 1,000
Feet

PB2

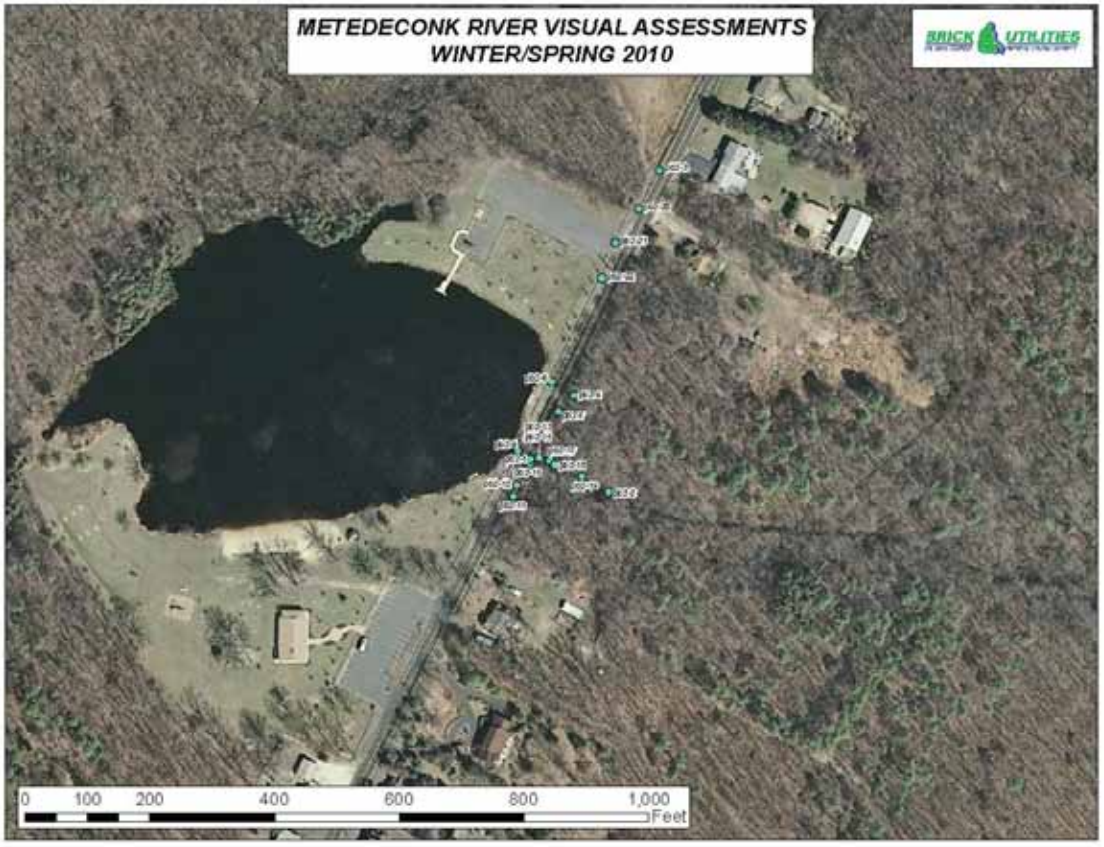
METEDECONK RIVER VISUAL ASSESSMENTS
WINTER/SPRING 2010
BRICK UTILITIES
0 100 200 400 600 800 1,000
Feet

POND6

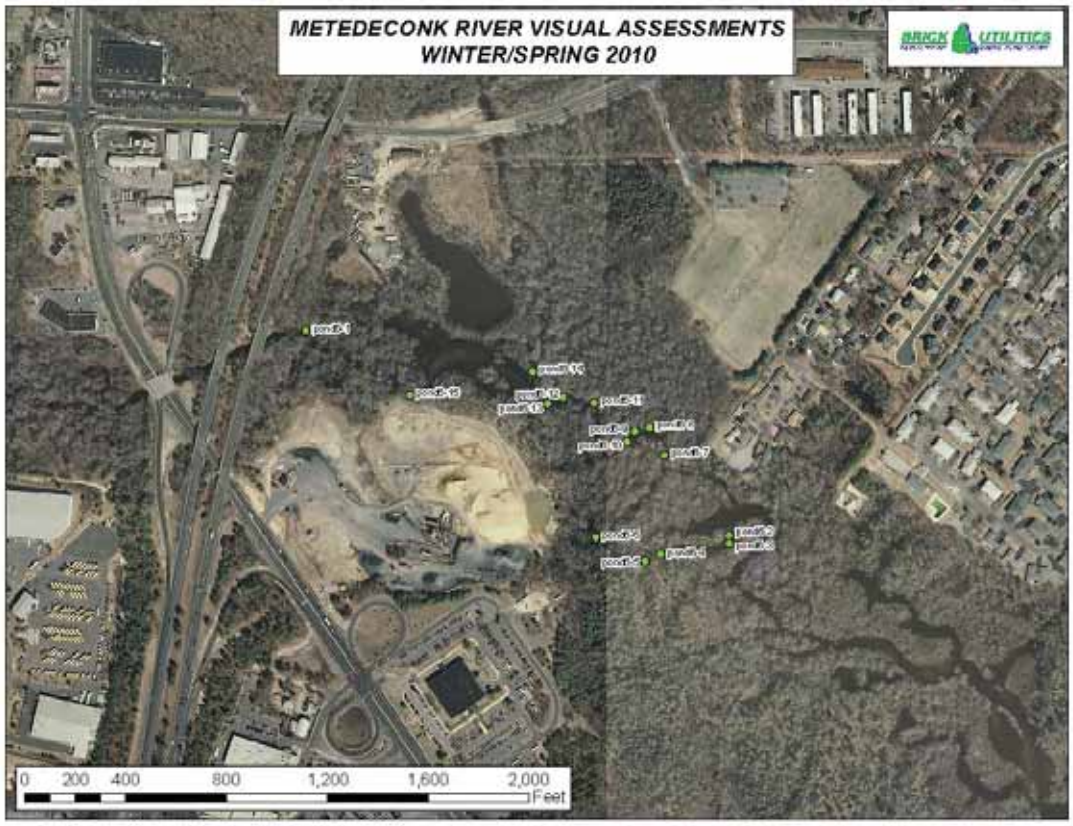
METEDECONK RIVER VISUAL ASSESSMENTS
WINTER/SPRING 2010
0 200 400 800 1,200 1,600 2,000
Feet

SA

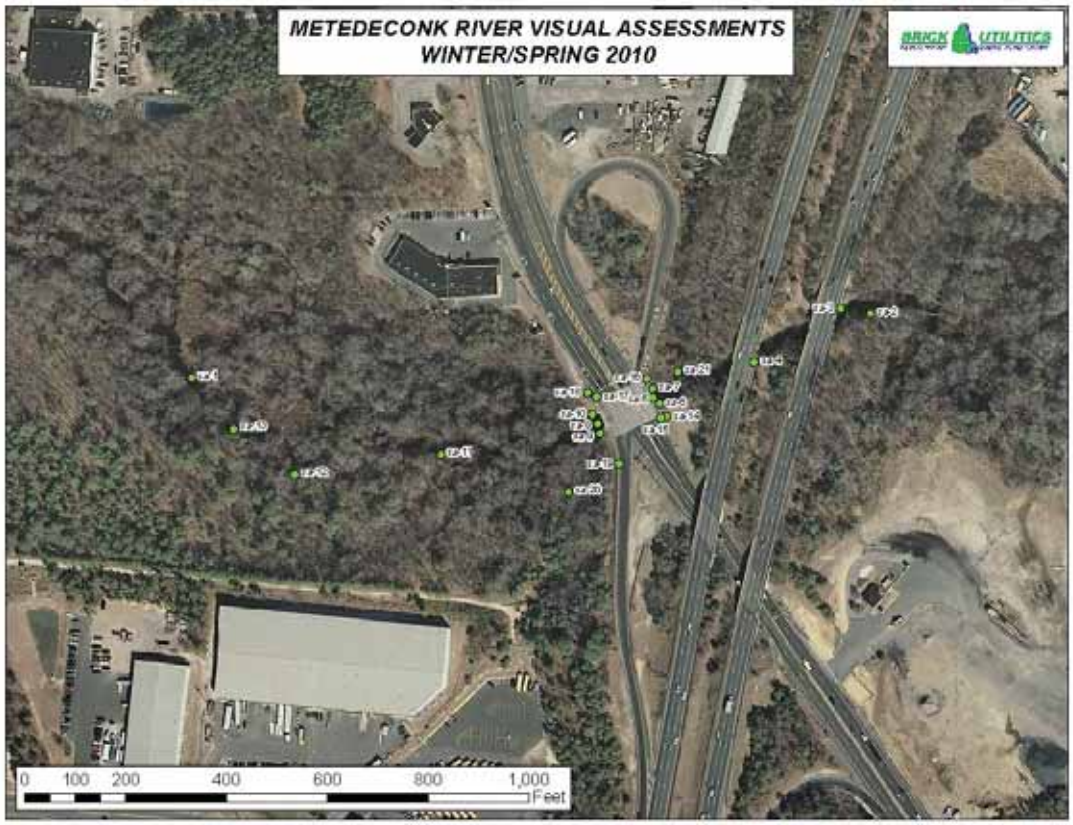
METEDECONK RIVER VISUAL ASSESSMENTS
WINTER/SPRING 2010
0 100 200 400 600 800 1,000
Feet

SA-DEN

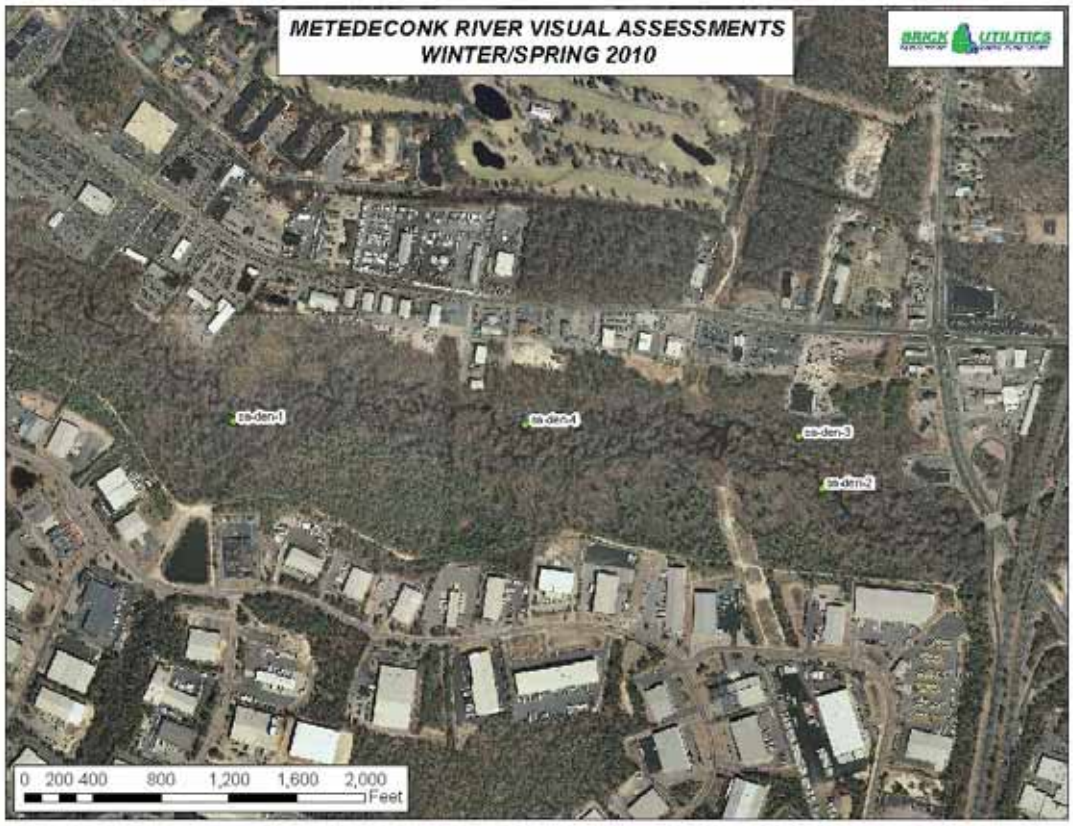
METEDECONK RIVER VISUAL ASSESSMENTS
WINTER/SPRING 2010
BRICK UTILITIES
sa-den-1
sa-den-4
sa-den-3
sa-den-2
0 200 400 800 1,200 1,600 2,000
Feet

SB1


METEDECONK RIVER VISUAL ASSESSMENTS
WINTER/SPRING 2010
BRICK UTILITIES
0 100 200 400 600 800 1,000
Feet

SC

METEDECONK RIVER VISUAL ASSESSMENTS
WINTER/SPRING 2010
BRICK UTILITIES
0 100 200 400 600 800 1,000
Feet

SD

METEDECONK RIVER VISUAL ASSESSMENTS
WINTER/SPRING 2010
BRICK UTILITIES
0 100 200 400 600 800 1,000
Feet

SE


METEDECONK RIVER VISUAL ASSESSMENTS
WINTER/SPRING 2010
BRICK UTILITIES
0 100 200 400 600 800 1,000
Feet

SE-P

METEDECONK RIVER VISUAL ASSESSMENTS
WINTER/SPRING 2010
BRICK UTILITIES
0 100 200 400 600 800 1,000
Feet

SF

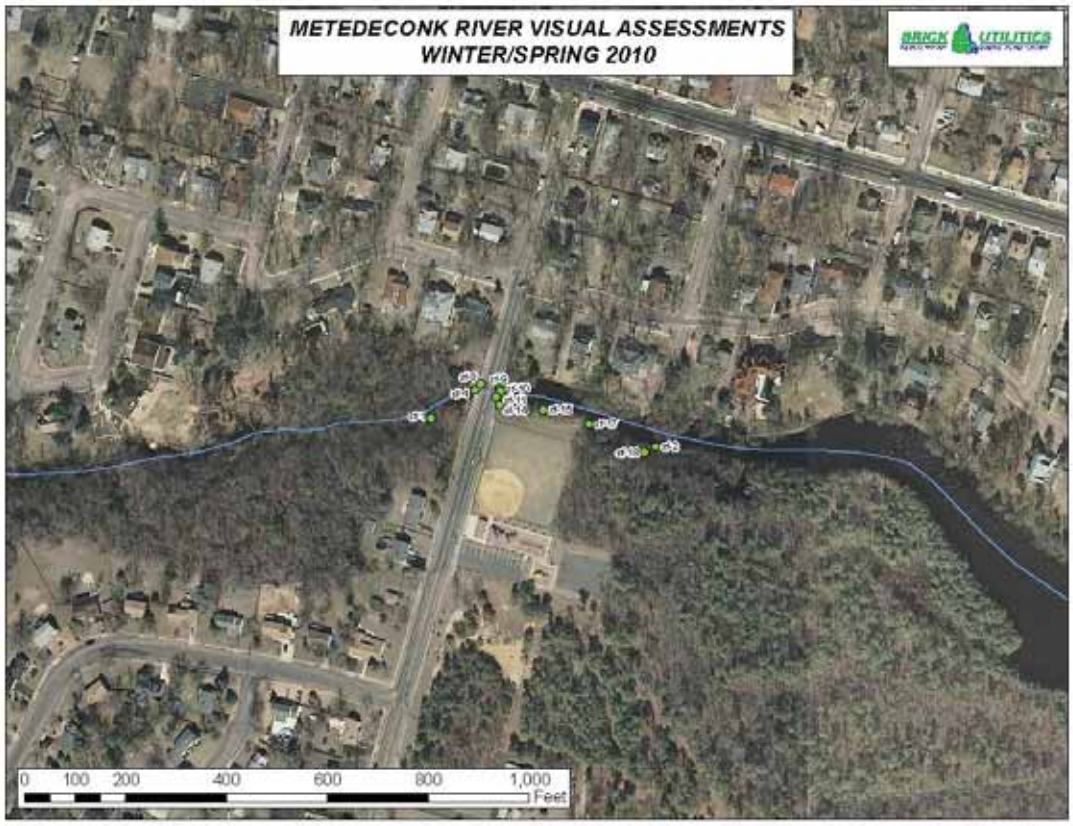
METEDECONK RIVER VISUAL ASSESSMENTS
WINTER/SPRING 2010
BRICK UTILITIES
0 100 200 400 600 800 1,000
Feet

SG

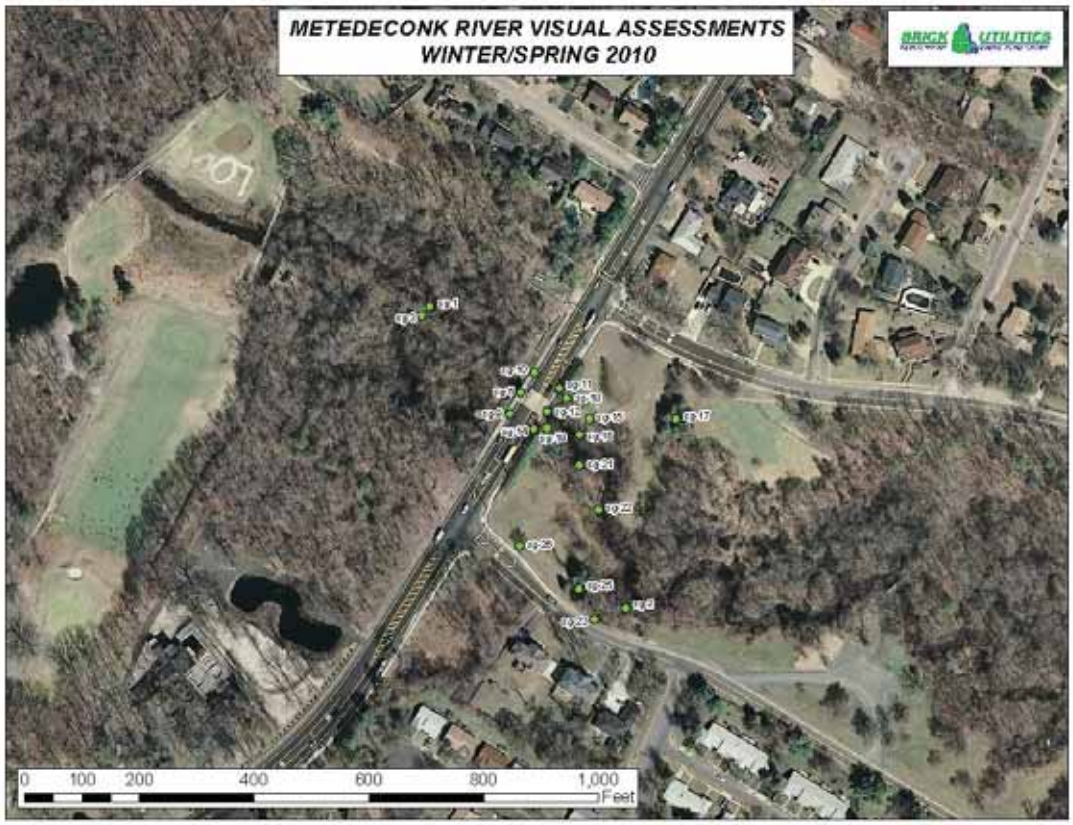
METEDECONK RIVER VISUAL ASSESSMENTS
WINTER/SPRING 2010
BRICK UTILITIES
0 100 200 400 600 800 1,000
Feet

SH-1

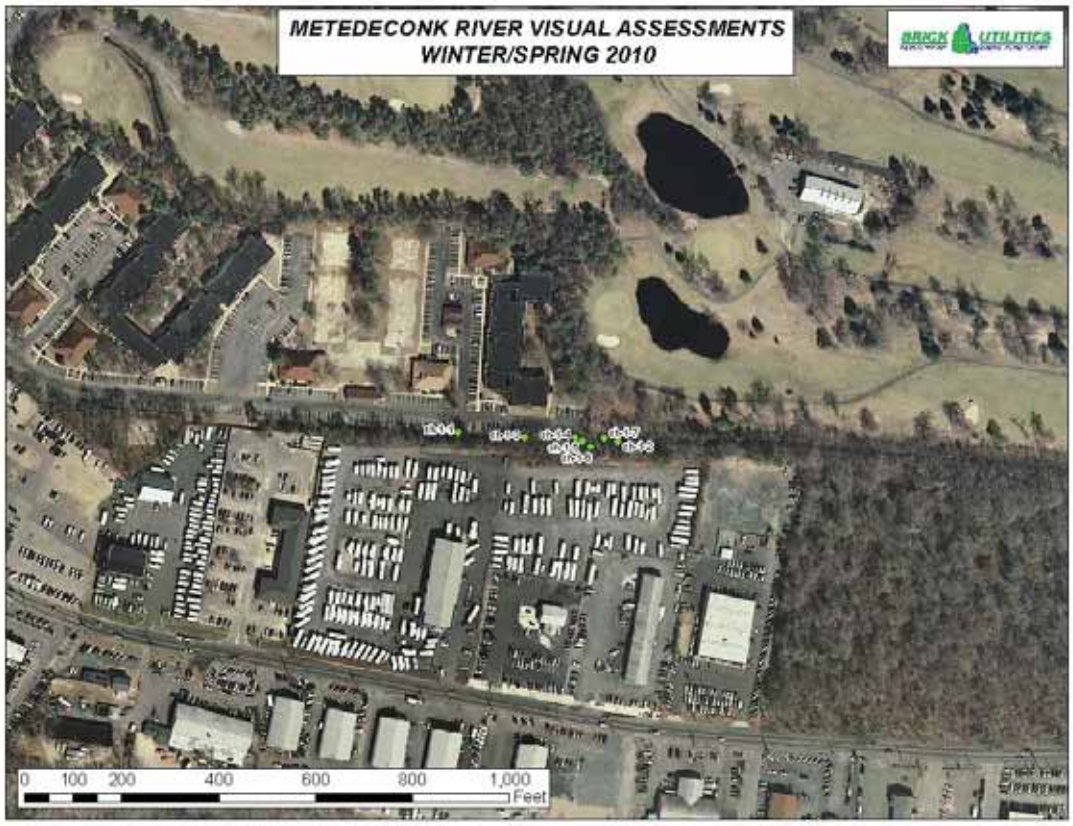
METEDECONK RIVER VISUAL ASSESSMENTS
WINTER/SPRING 2010
BRICK UTILITIES
0 100 200 400 600 800 1,000
Feet

SH-3

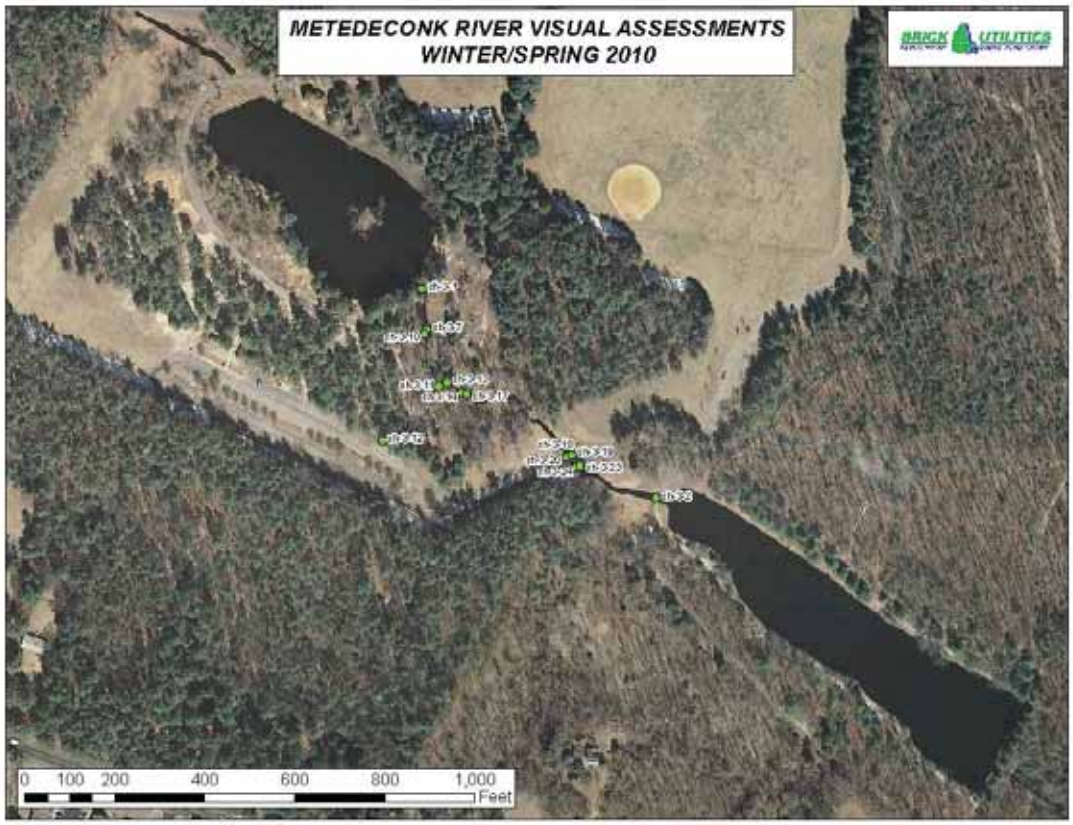
METEDECONK RIVER VISUAL ASSESSMENTS
WINTER/SPRING 2010
BRICK UTILITIES
0 100 200 400 600 800 1,000
Feet

SH

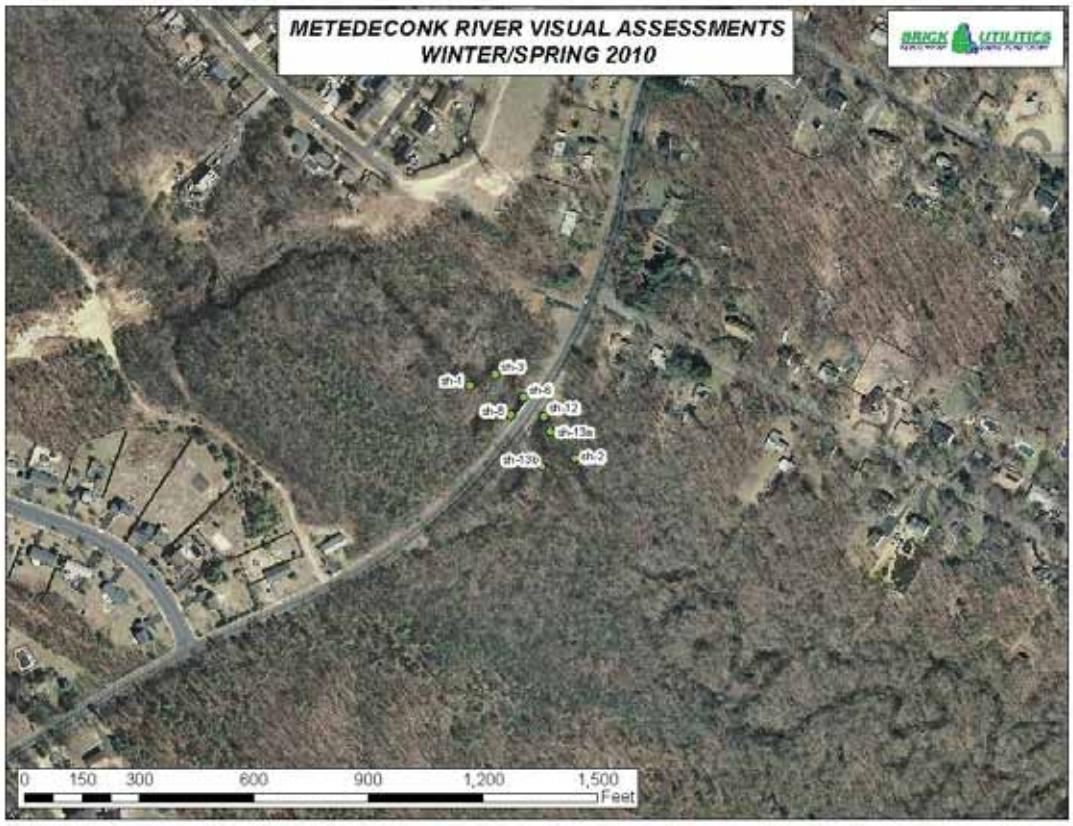
METEDECONK RIVER VISUAL ASSESSMENTS
WINTER/SPRING 2010
BRICK UTILITIES
sh-1
sh-3
sh-6
sh-12
sh-5
sh-13a
sh-13b
sh-2
0 150 300 600 900 1,200 1,500
Feet

SHB1

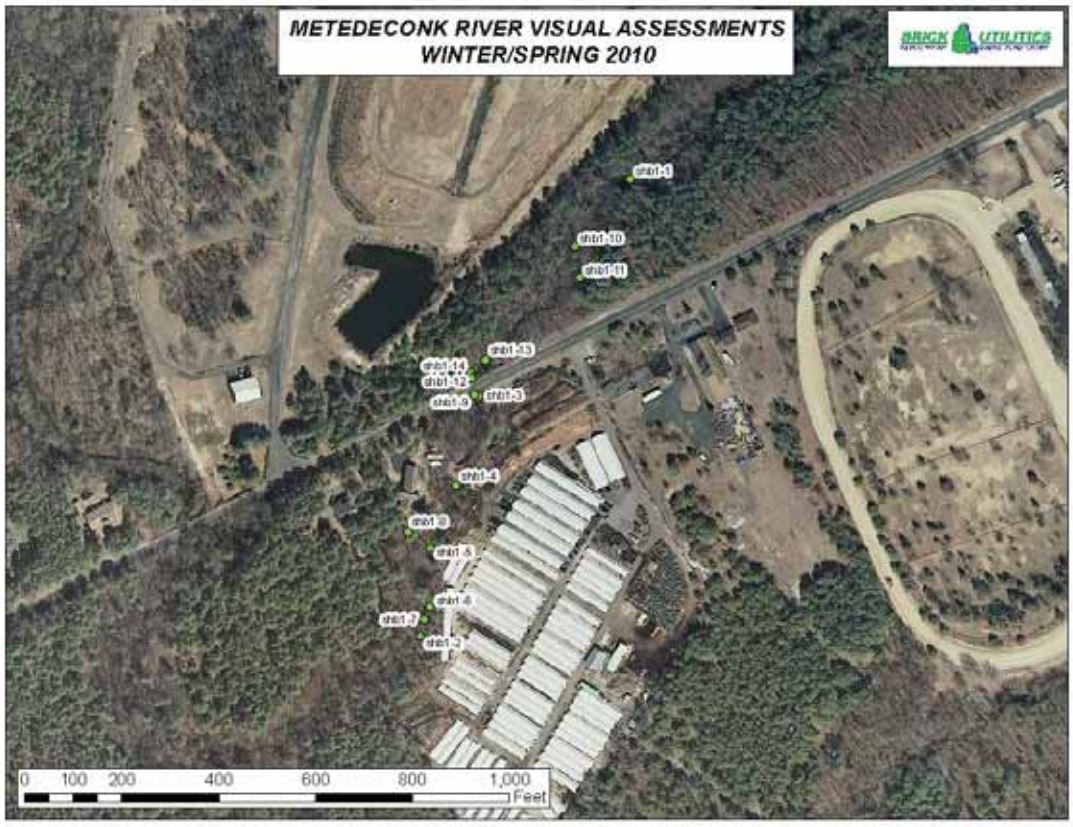
METEDECONK RIVER VISUAL ASSESSMENTS
WINTER/SPRING 2010
BRICK UTILITIES
shb1-1
shb1-10
shb1-11
shb1-13
shb1-14
shb1-12
shb1-9
shb1-3
shb1-4
shb1-8
shb1-6
shb1-7
shb1-2
0 100 200 400 600 800 1,000
Feet

SHB2

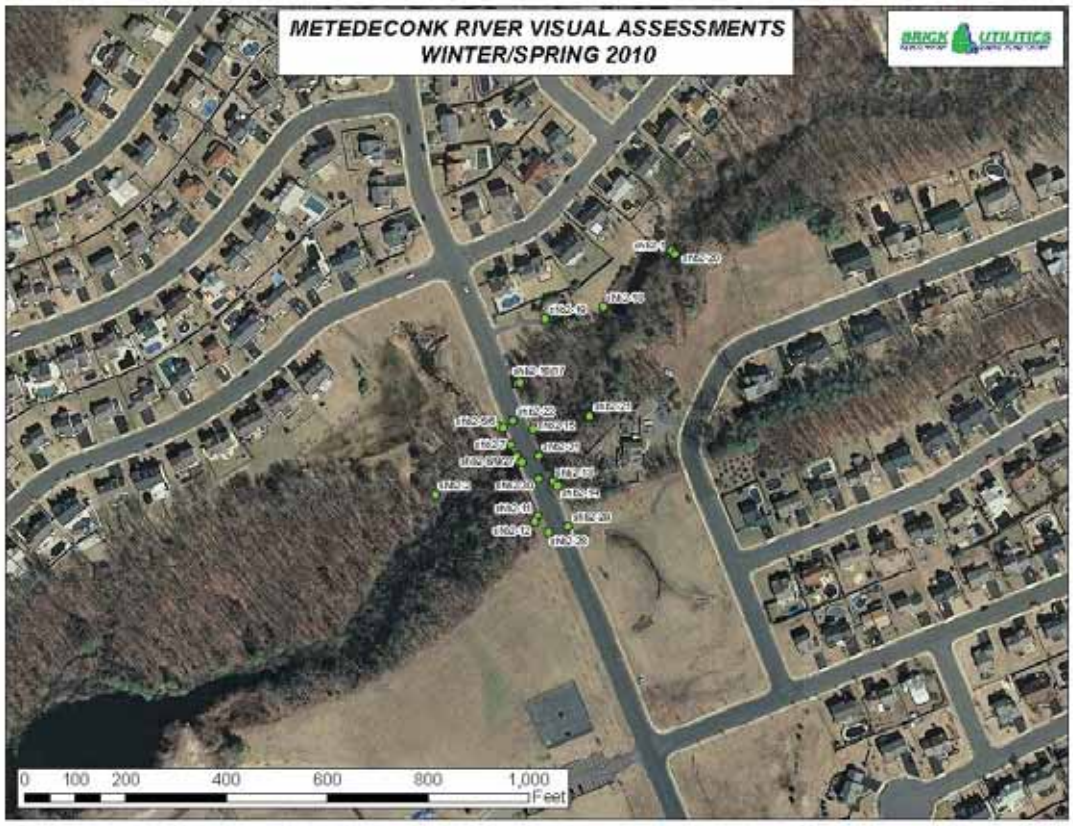
METEDECONK RIVER VISUAL ASSESSMENTS
WINTER/SPRING 2010
BRICK UTILITIES
0 100 200 400 600 800 1,000
Feet

SI

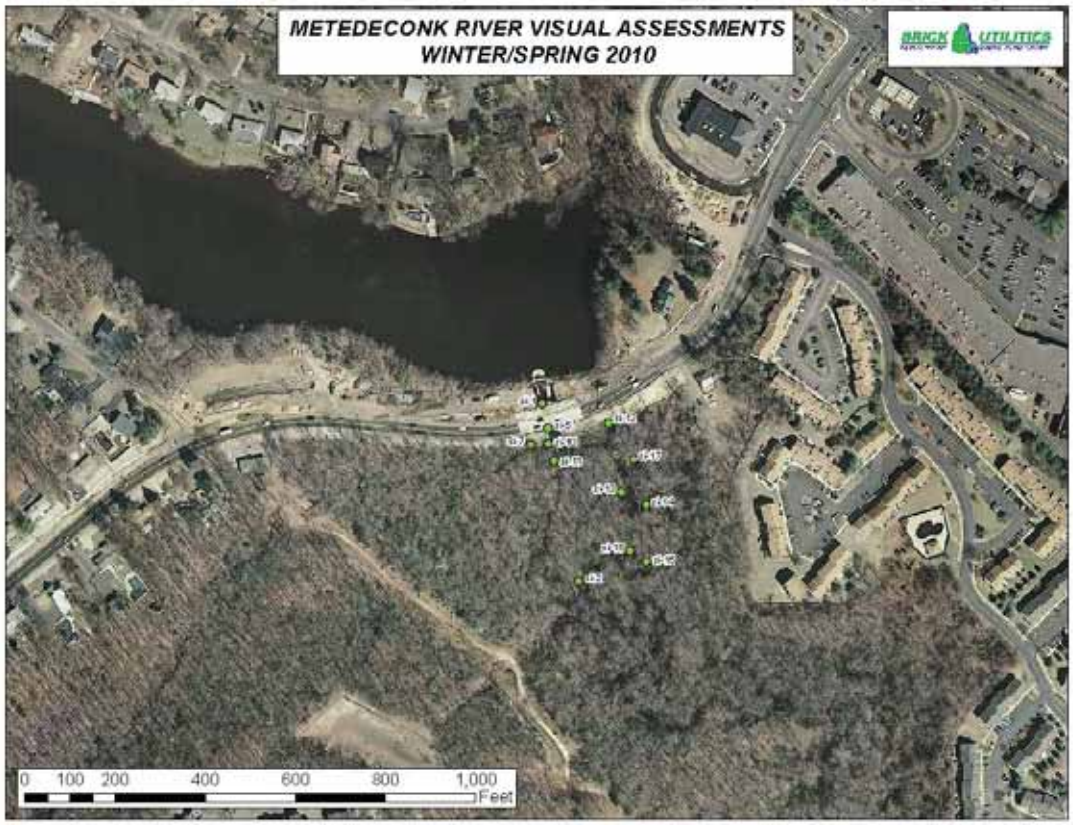
METEDECONK RIVER VISUAL ASSESSMENTS
WINTER/SPRING 2010
BRICK UTILITIES
0 100 200 400 600 800 1,000
Feet

SJ

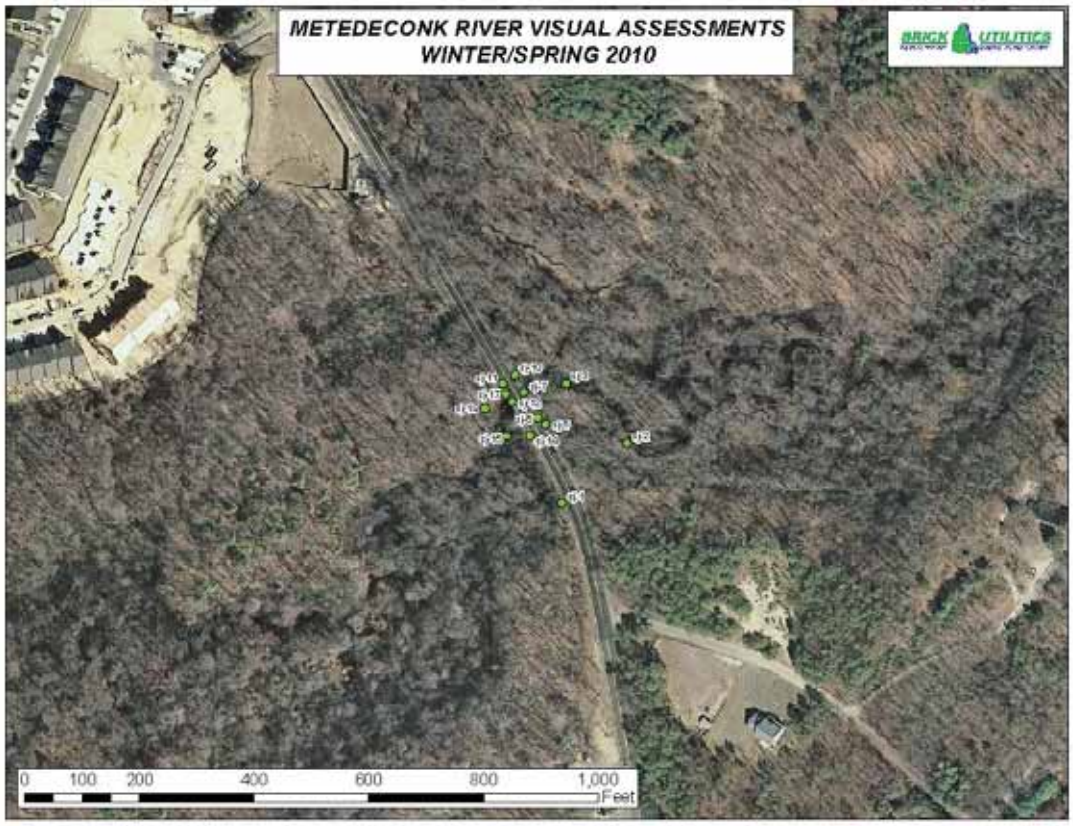
METEDECONK RIVER VISUAL ASSESSMENTS
WINTER/SPRING 2010
BRICK UTILITIES
0 100 200 400 600 800 1,000
Feet

SK

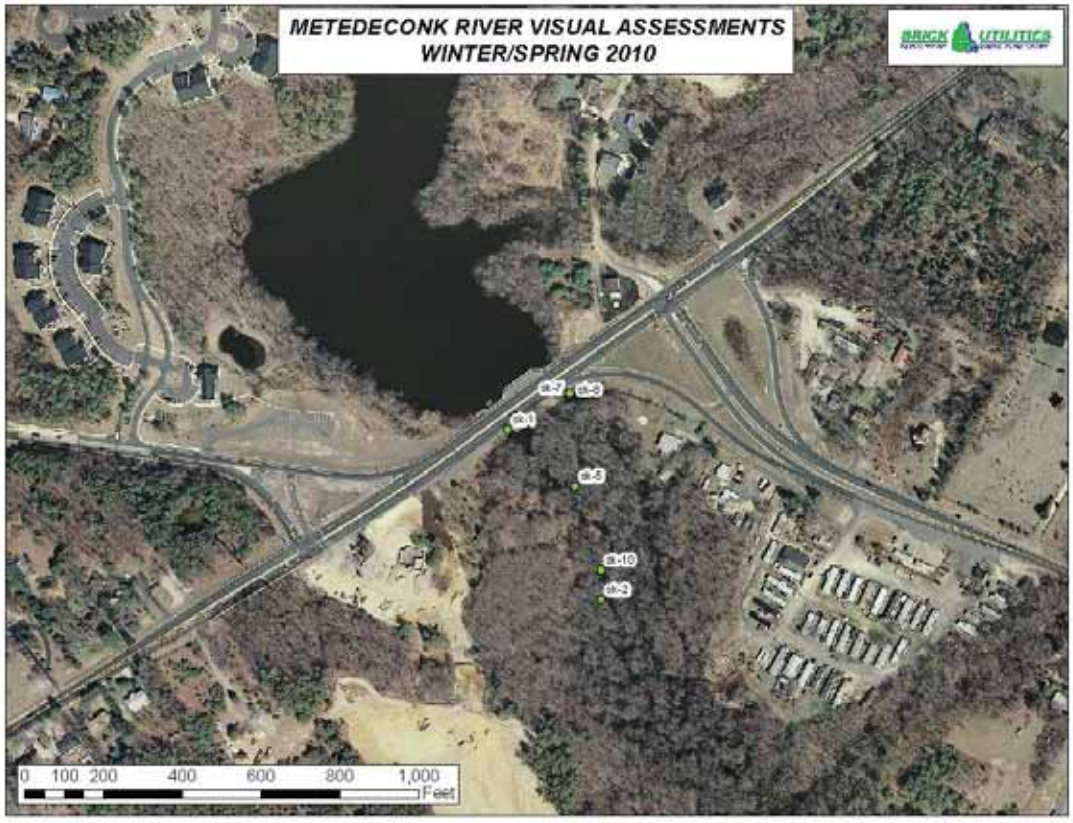
METEDECONK RIVER VISUAL ASSESSMENTS
WINTER/SPRING 2010
BRICK UTILITIES
sk-7
sk-6
sk-1
sk-5
sk-10
sk-2
0 100 200 400 600 800 1,000
Feet

SL

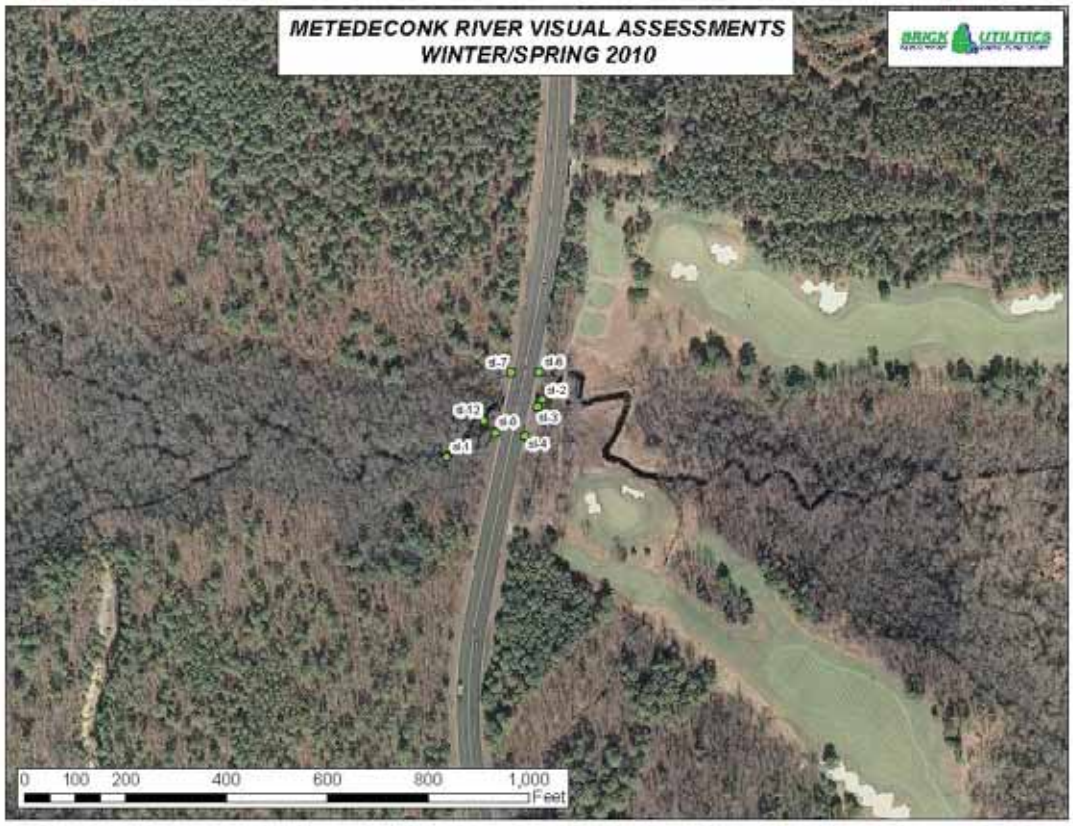
METEDECONK RIVER VISUAL ASSESSMENTS
WINTER/SPRING 2010
BRICK UTILITIES
sl-7
sl-6
sl-2
sl-12
sl-5
sl-3
sl-4
sl-1
0 100 200 400 600 800 1,000
Feet

SM

METEDECONK RIVER VISUAL ASSESSMENTS
WINTER/SPRING 2010
BRICK UTILITIES
sm-3
sm-1
sm-4
sm-5
sm-7
sm-11
sm-2
0 100 200 400 600 800 1,000
Feet

SPC1

METEDECONK RIVER VISUAL ASSESSMENTS
WINTER/SPRING 2010
BRICK UTILITIES
spc1-7
spc1-1
spc1-2
0 125 250 500 750 1,000 1,250
Feet

STM1

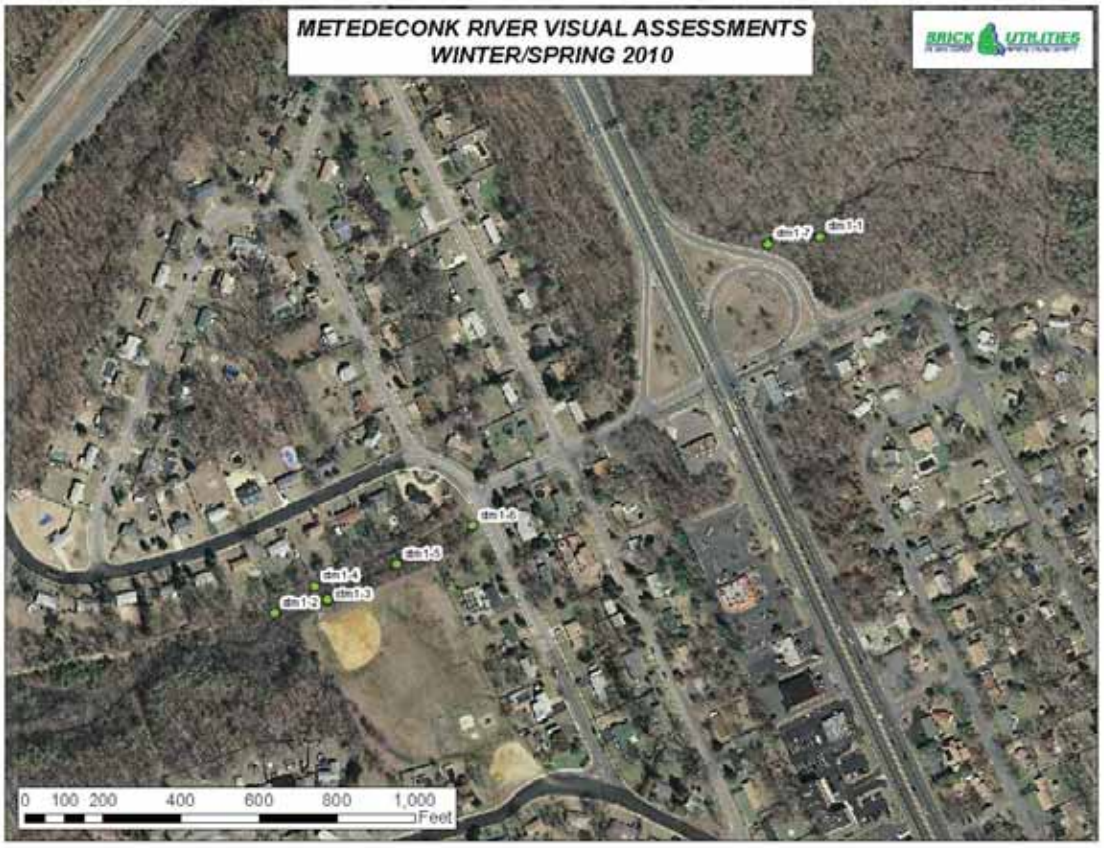
METEDECONK RIVER VISUAL ASSESSMENTS
WINTER/SPRING 2010
BRICK UTILITIES
stm1-7
stm1-1
stm1-6
stm1-5
stm1-4
stm1-3
stm1-2
0 100 200 400 600 800 1,000
Feet

TKL1

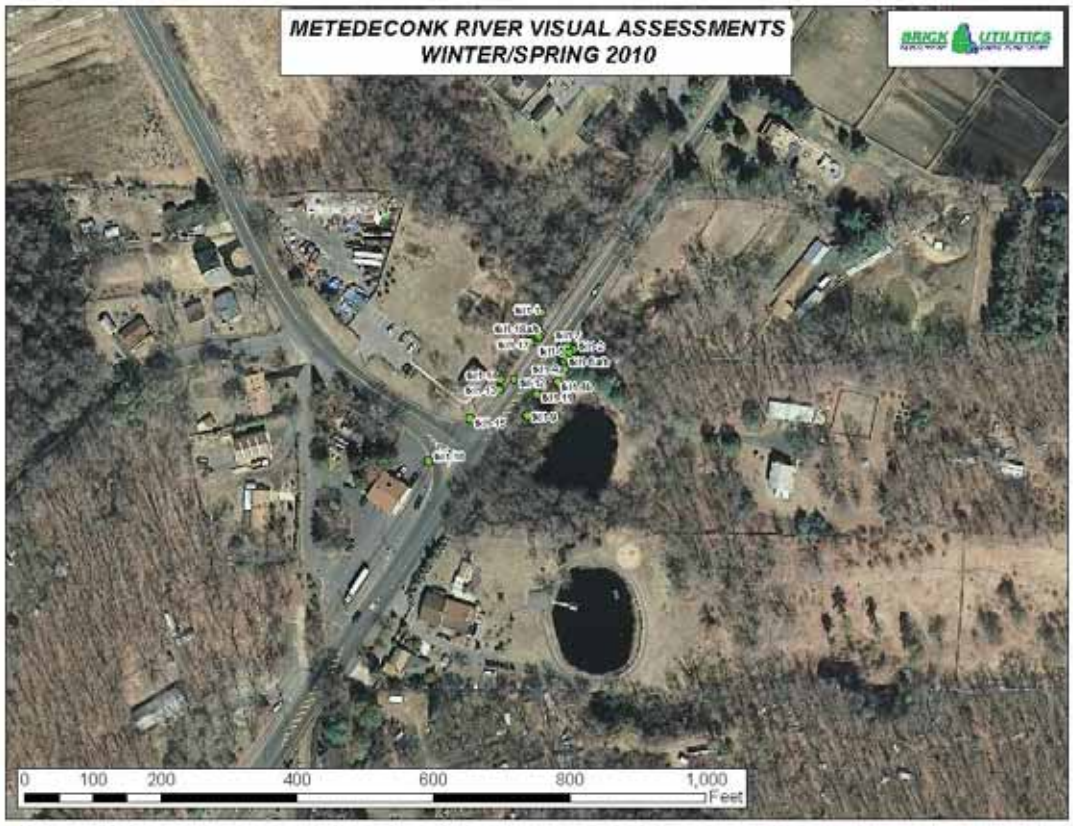
METEDECONK RIVER VISUAL ASSESSMENTS
WINTER/SPRING 2010
BRICK UTILITIES
0 100 200 400 600 800 1,000
Feet

TM-8

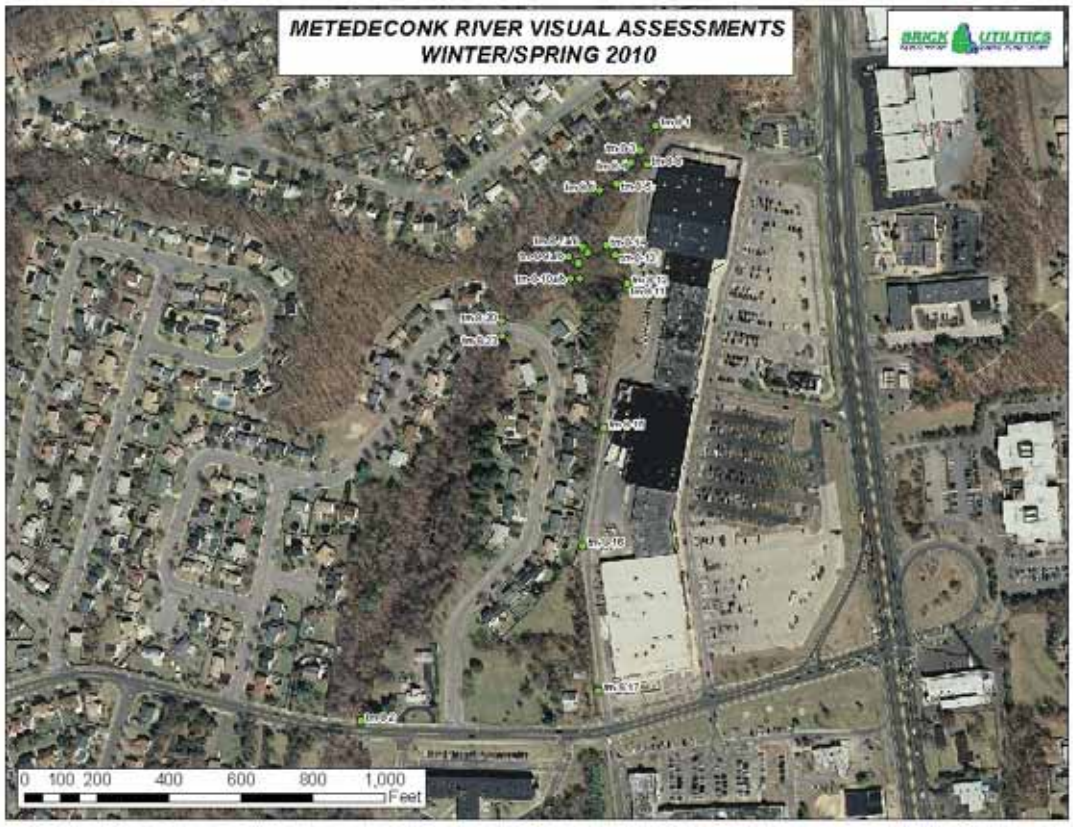
METEDECONK RIVER VISUAL ASSESSMENTS
WINTER/SPRING 2010
BRICK UTILITIES
0 100 200 400 600 800 1,000
Feet

TR1-2

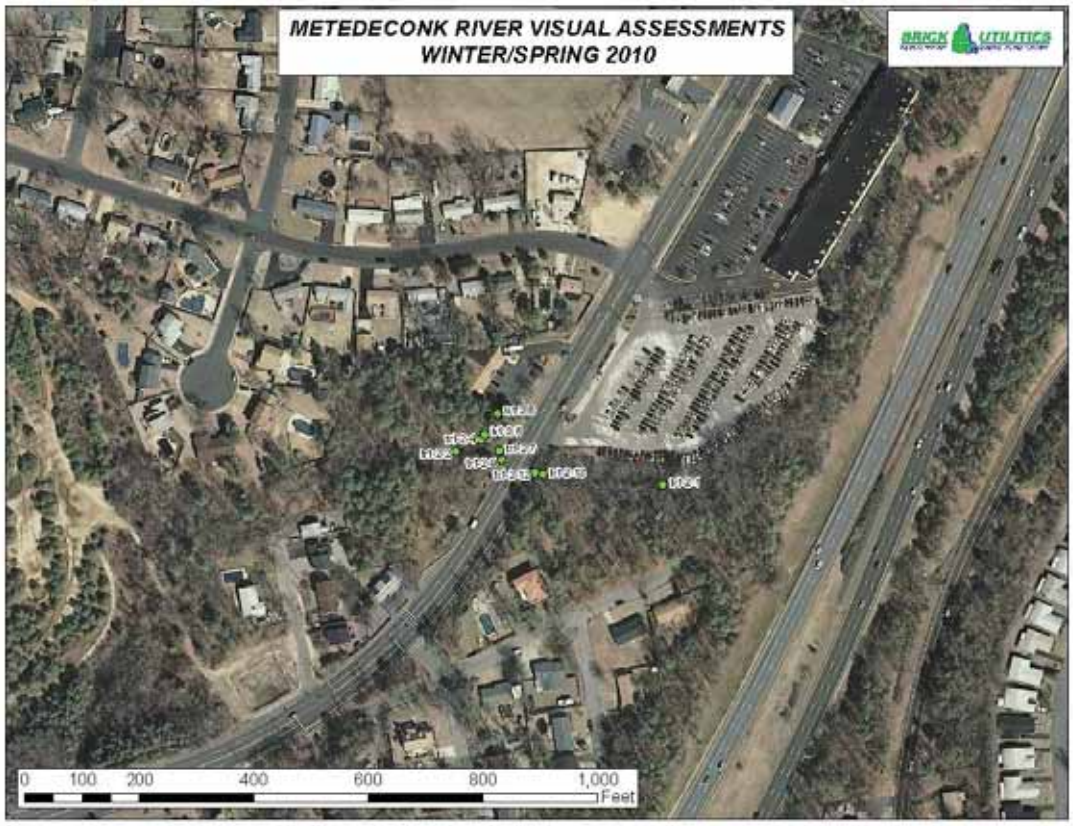
METEDECONK RIVER VISUAL ASSESSMENTS
WINTER/SPRING 2010
BERGEN UTILITIES
0 100 200 400 600 800 1,000
Feet

TR4-1

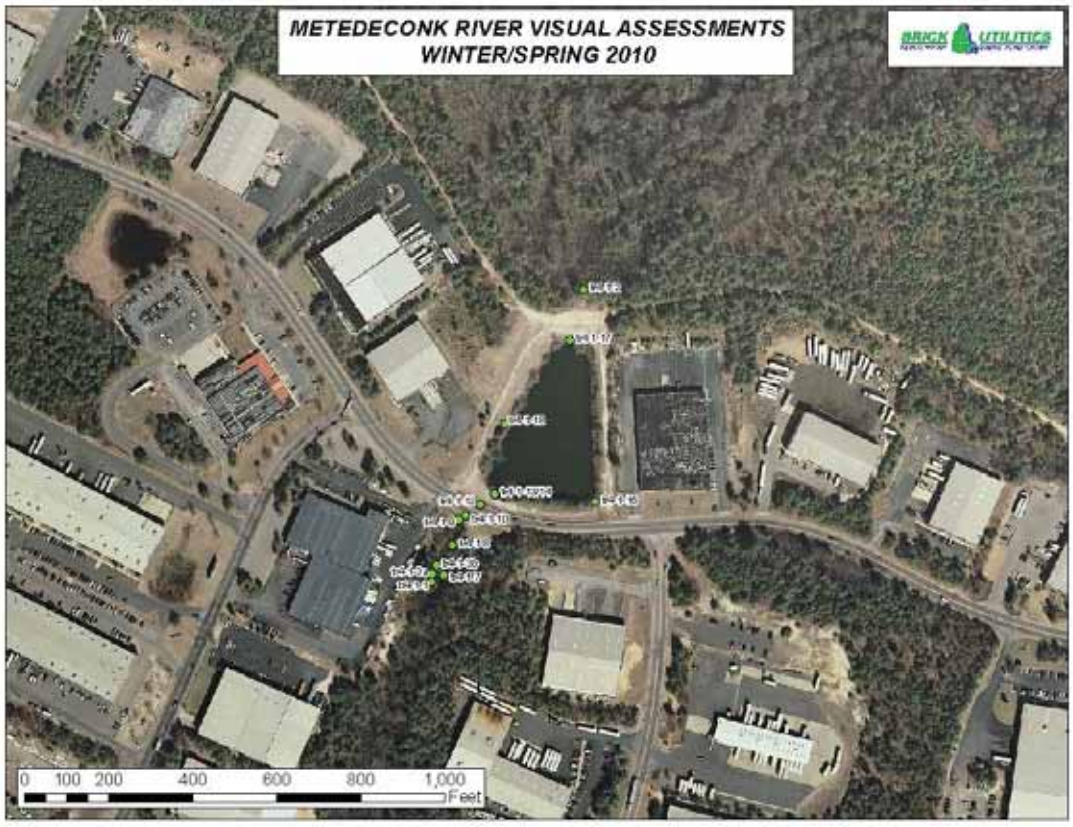
METEDECONK RIVER VISUAL ASSESSMENTS
WINTER/SPRING 2010
BERGEN UTILITIES
0 100 200 400 600 800 1,000
Feet

TR7-1

METEDECONK RIVER VISUAL ASSESSMENTS
WINTER/SPRING 2010
0 100 200 400 600 800 1,000
Feet

TR10-1

METEDECONK RIVER VISUAL ASSESSMENTS
WINTER/SPRING 2010
0 100 200 400 600 800 1,000
Feet

TR12-1

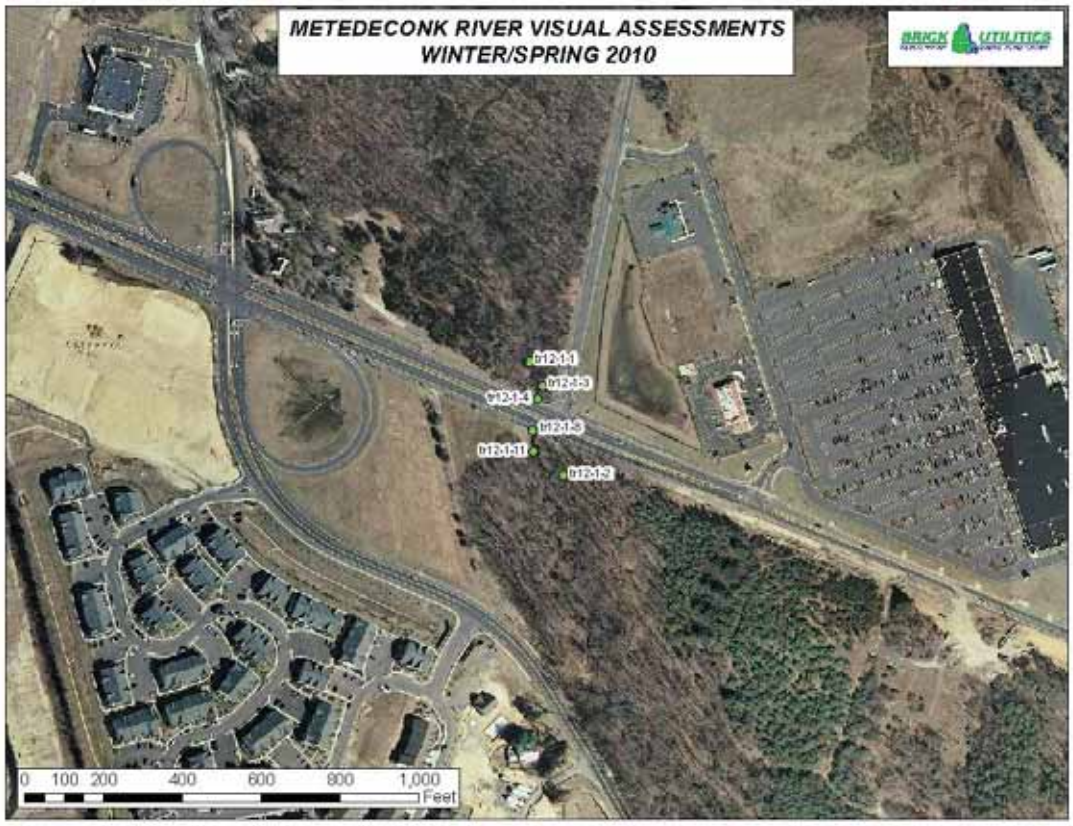
METEDECONK RIVER VISUAL ASSESSMENTS
WINTER/SPRING 2010
BRICK UTILITIES
tr12-1-1
tr12-1-3
tr12-1-4
tr12-1-5
tr12-1-11
tr12-1-2
0 100 200 400 600 800 1,000
Feet

TR12-2

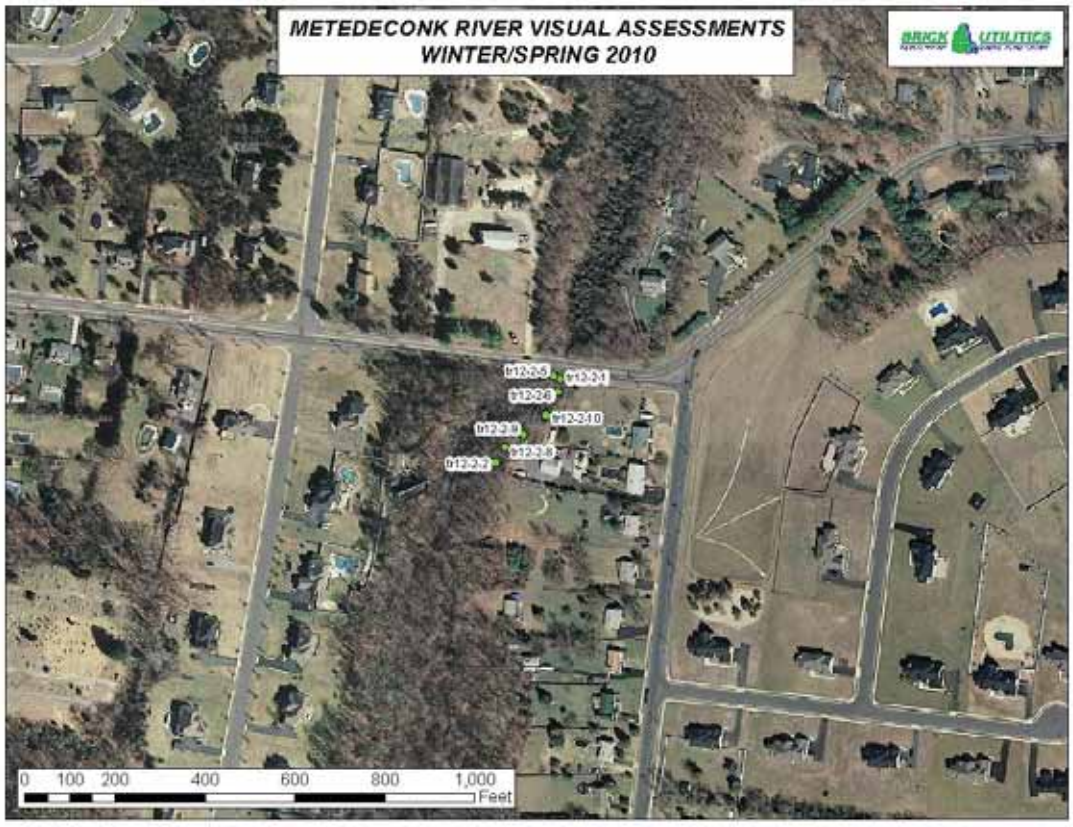
METEDECONK RIVER VISUAL ASSESSMENTS
WINTER/SPRING 2010
BRICK UTILITIES
tr12-2-5
tr12-2-1
tr12-2-6
tr12-2-10
tr12-2-9
tr12-2-8
tr12-2-7
0 100 200 400 600 800 1,000
Feet

TR13-1

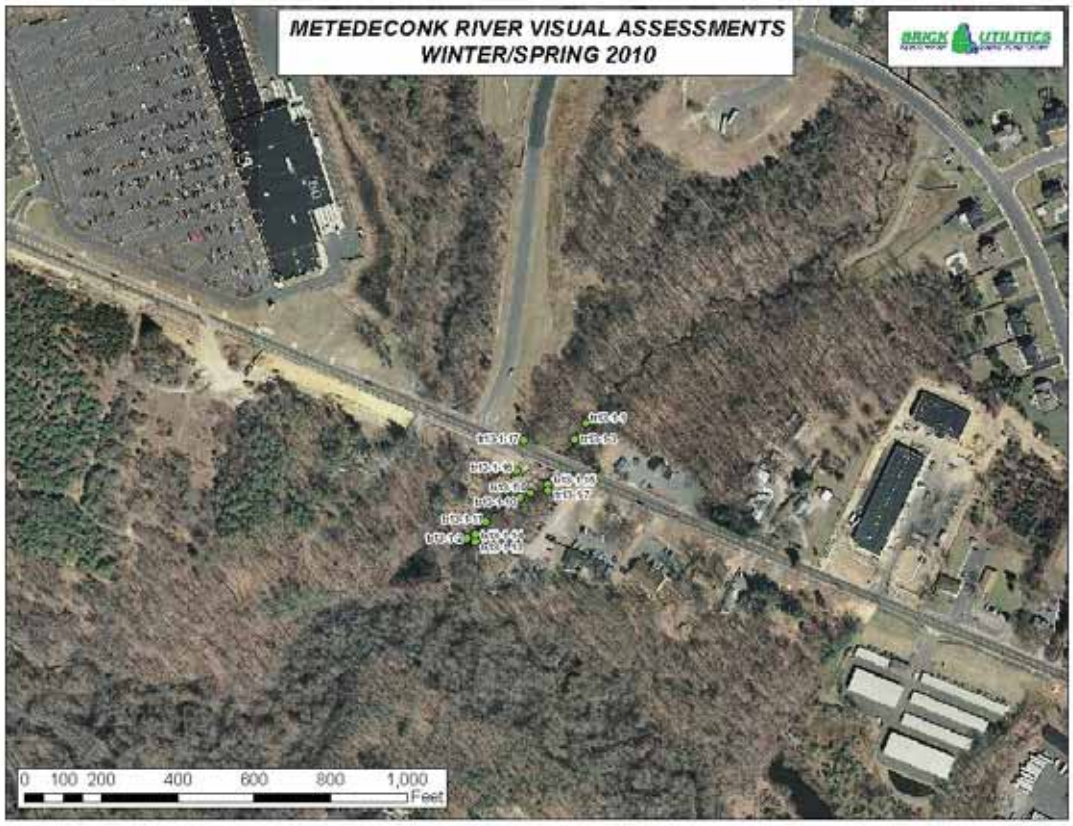
METEDECONK RIVER VISUAL ASSESSMENTS
WINTER/SPRING 2010
BRICK UTILITIES
0 100 200 400 600 800 1,000
Feet

TR13-2

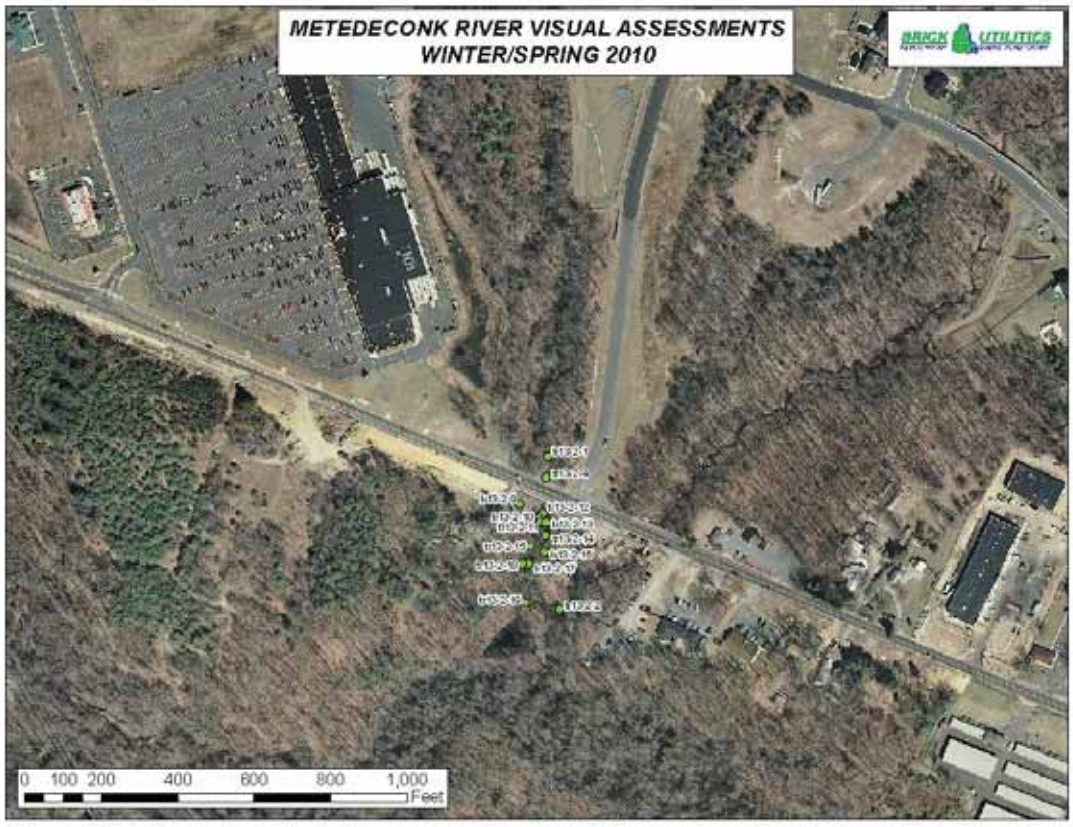
METEDECONK RIVER VISUAL ASSESSMENTS
WINTER/SPRING 2010
BRICK UTILITIES
0 100 200 400 600 800 1,000
Feet

TR13-3

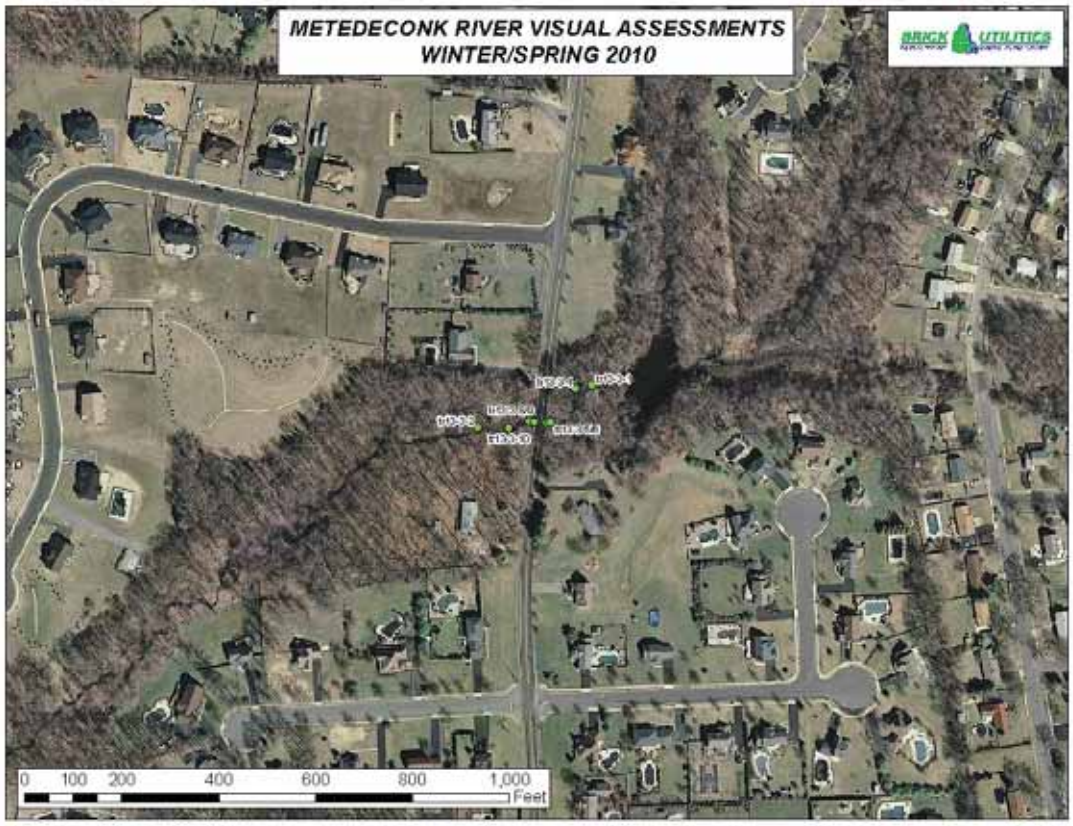
METEDECONK RIVER VISUAL ASSESSMENTS
WINTER/SPRING 2010
BRICK UTILITIES
0 100 200 400 600 800 1,000
Feet

TR13-5

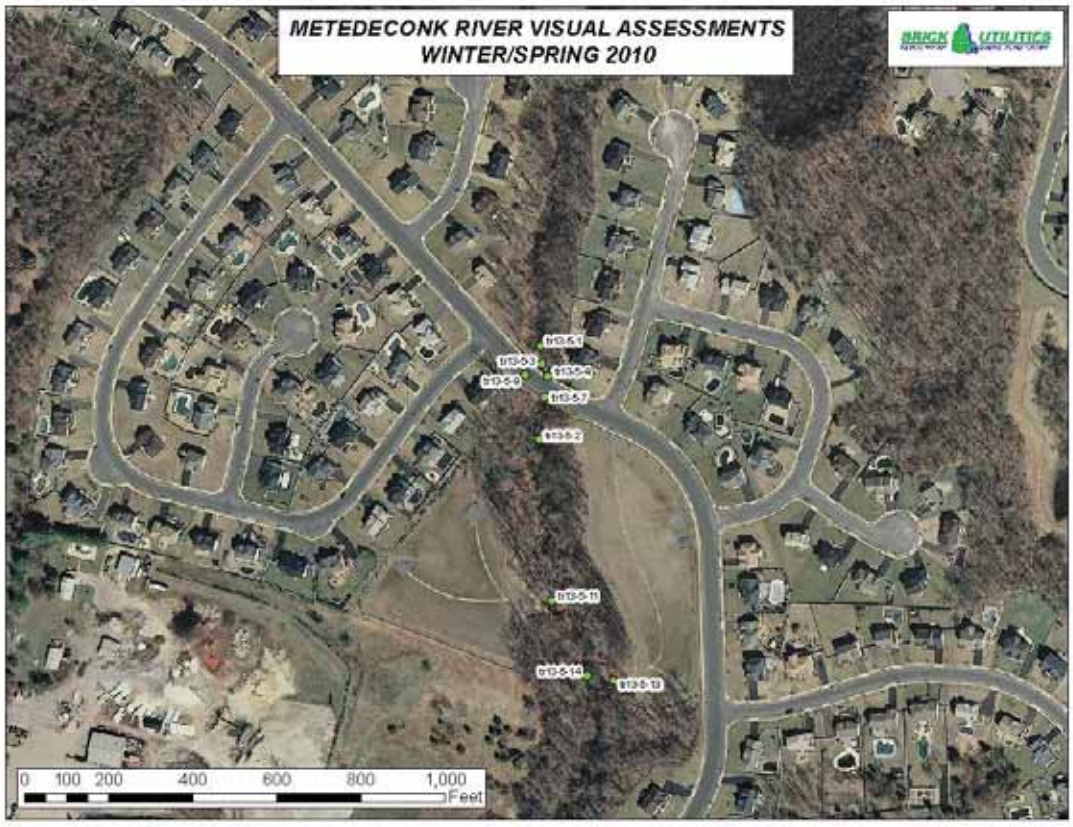
METEDECONK RIVER VISUAL ASSESSMENTS
WINTER/SPRING 2010
BRICK UTILITIES
0 100 200 400 600 800 1,000
Feet

TR14-1

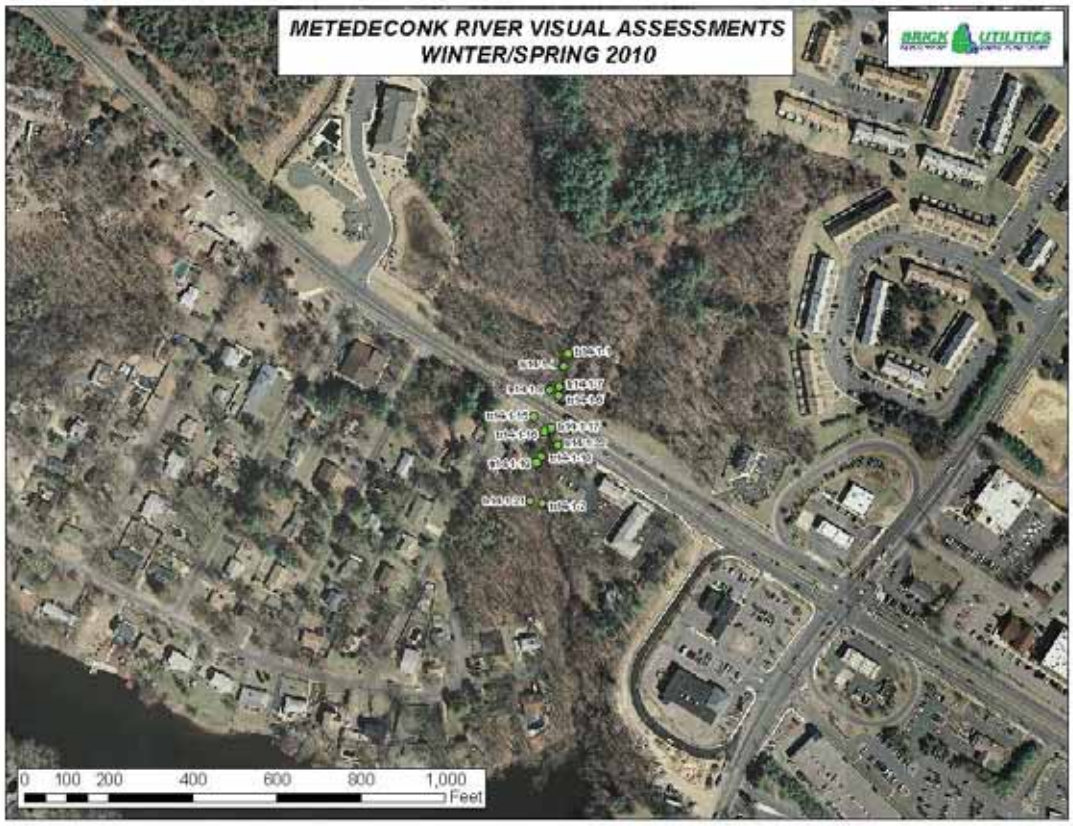
METEDECONK RIVER VISUAL ASSESSMENTS
WINTER/SPRING 2010
0 100 200 400 600 800 1,000
Feet

TR15-1

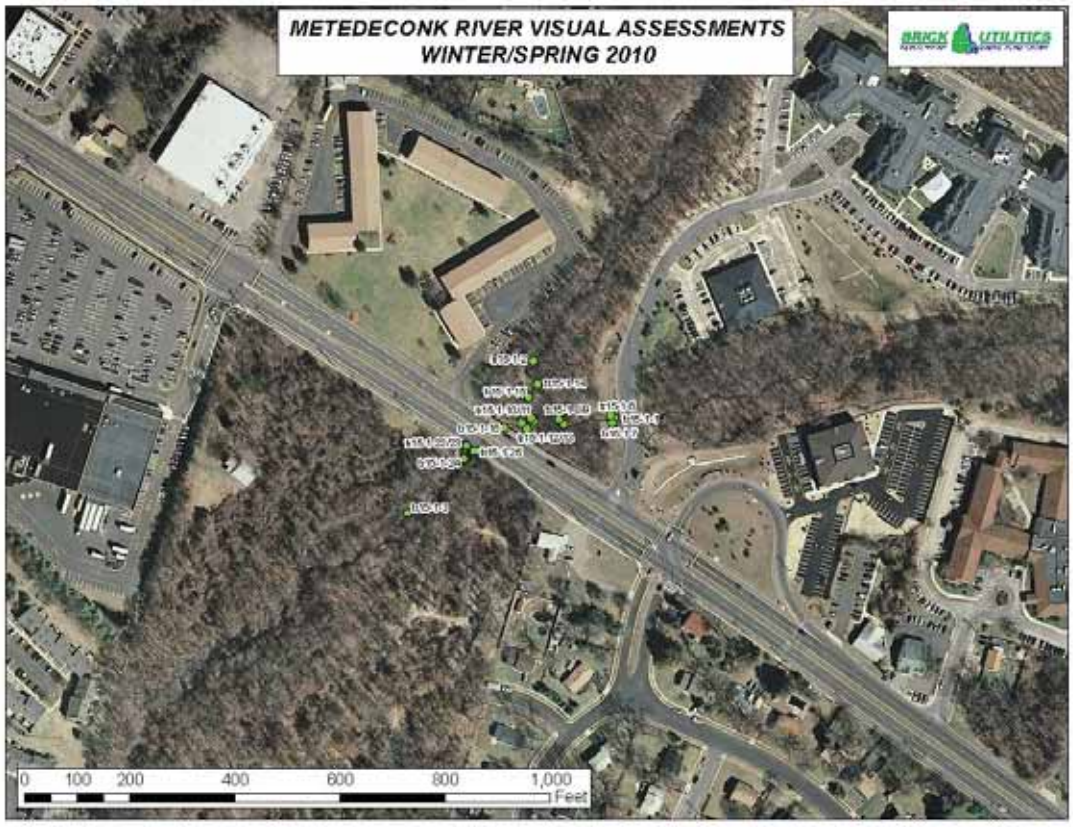
METEDECONK RIVER VISUAL ASSESSMENTS
WINTER/SPRING 2010
0 100 200 400 600 800 1,000
Feet

TR16-1

METEDECONK RIVER VISUAL ASSESSMENTS
WINTER/SPRING 2010
0 100 200 400 600 800 1,000
Feet

TR17-1

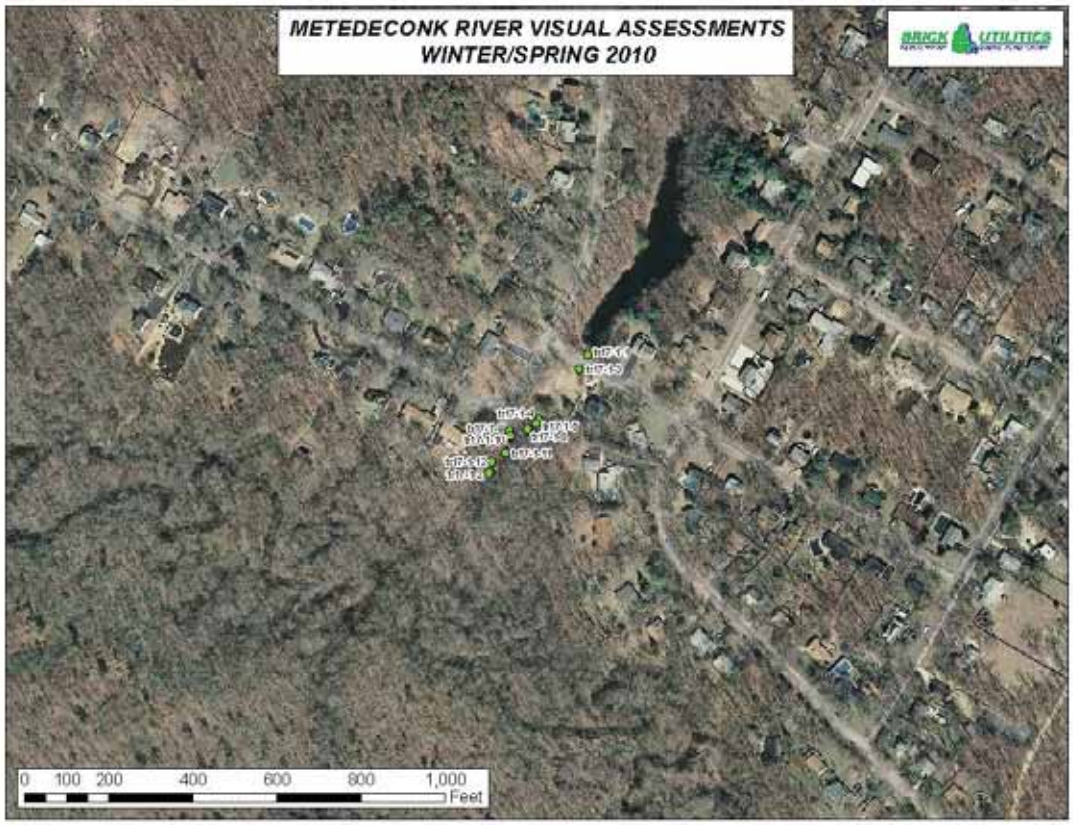
METEDECONK RIVER VISUAL ASSESSMENTS
WINTER/SPRING 2010
0 100 200 400 600 800 1,000
Feet

TR21-2

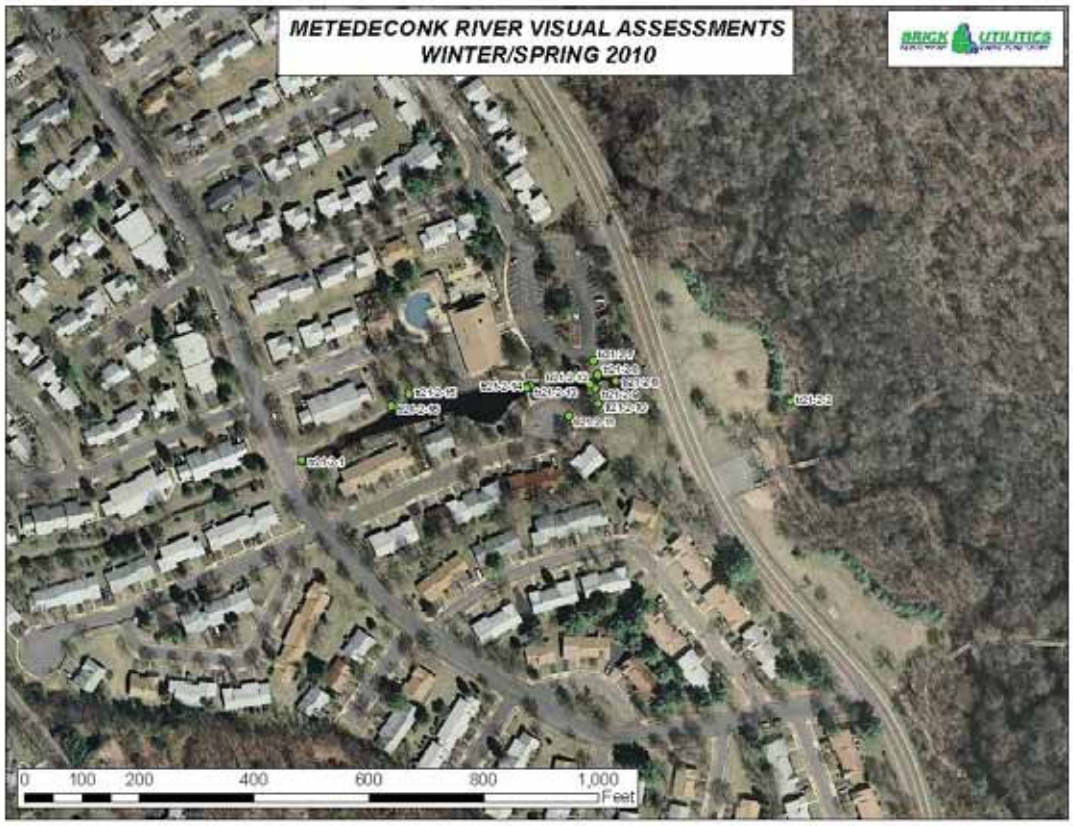
METEDECONK RIVER VISUAL ASSESSMENTS
WINTER/SPRING 2010
BRICK UTILITIES
0 100 200 400 600 800 1,000
Feet

TR23-1

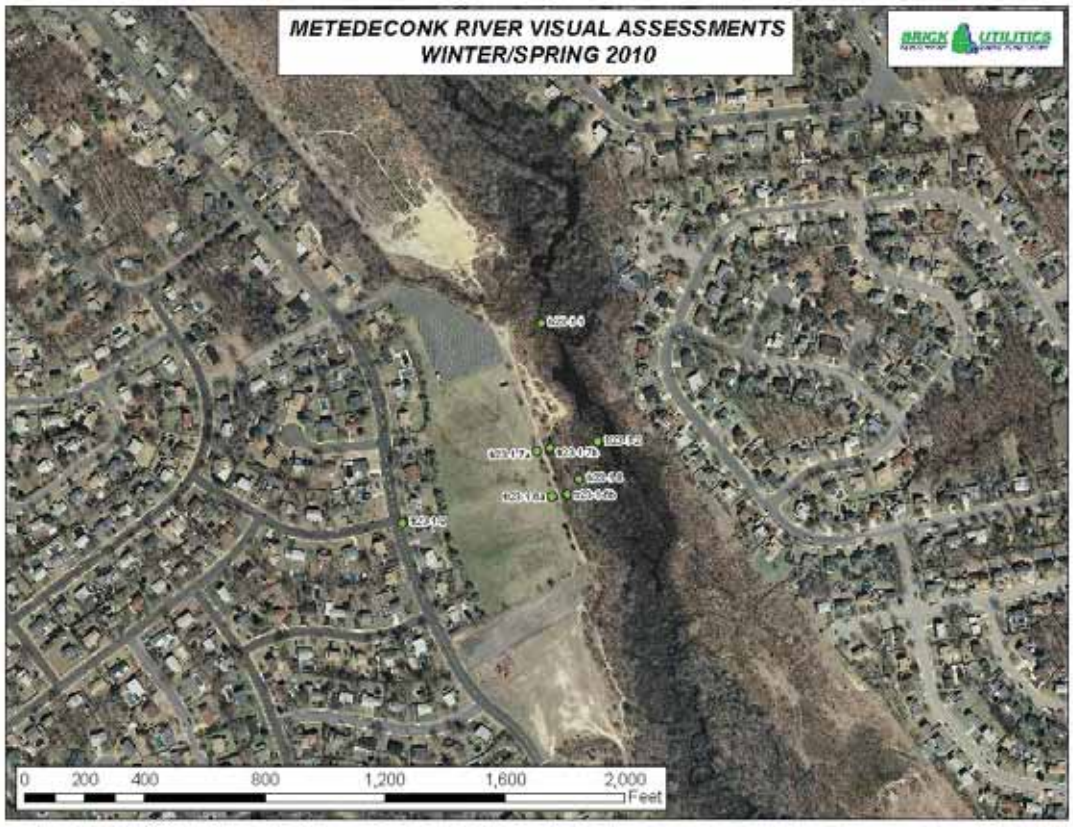
METEDECONK RIVER VISUAL ASSESSMENTS
WINTER/SPRING 2010
BRICK UTILITIES
0 200 400 800 1,200 1,600 2,000
Feet

TR26-1

METEDECONK RIVER VISUAL ASSESSMENTS
WINTER/SPRING 2010
0 100 200 400 600 800 1,000
Feet

TR27-2


METEDECONK RIVER VISUAL ASSESSMENTS
WINTER/SPRING 2010
0 100 200 400 600 800 1,000
Feet

TUR2

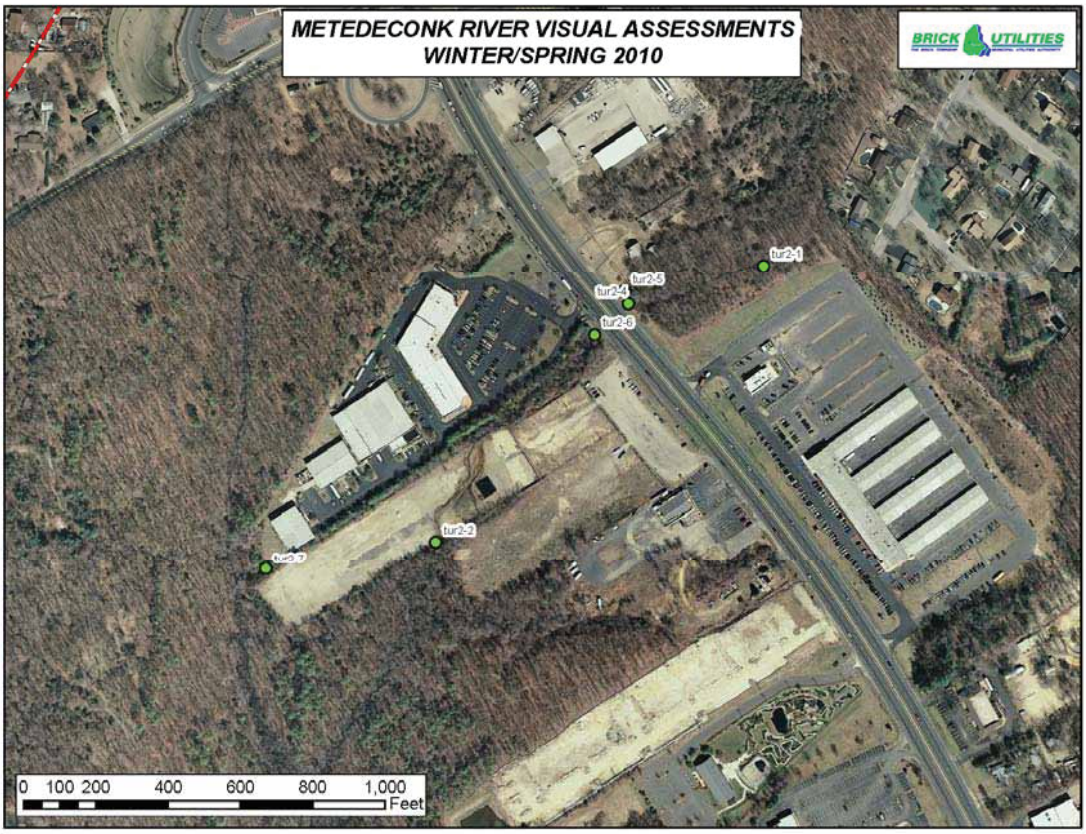
METEDECONK RIVER VISUAL ASSESSMENTS
WINTER/SPRING 2010
BRICK UTILITIES
tur2-1
tur2-5
tur2-4
tur2-6
tur2-2
0 100 200 400 600 800 1,000
Feet

WP1

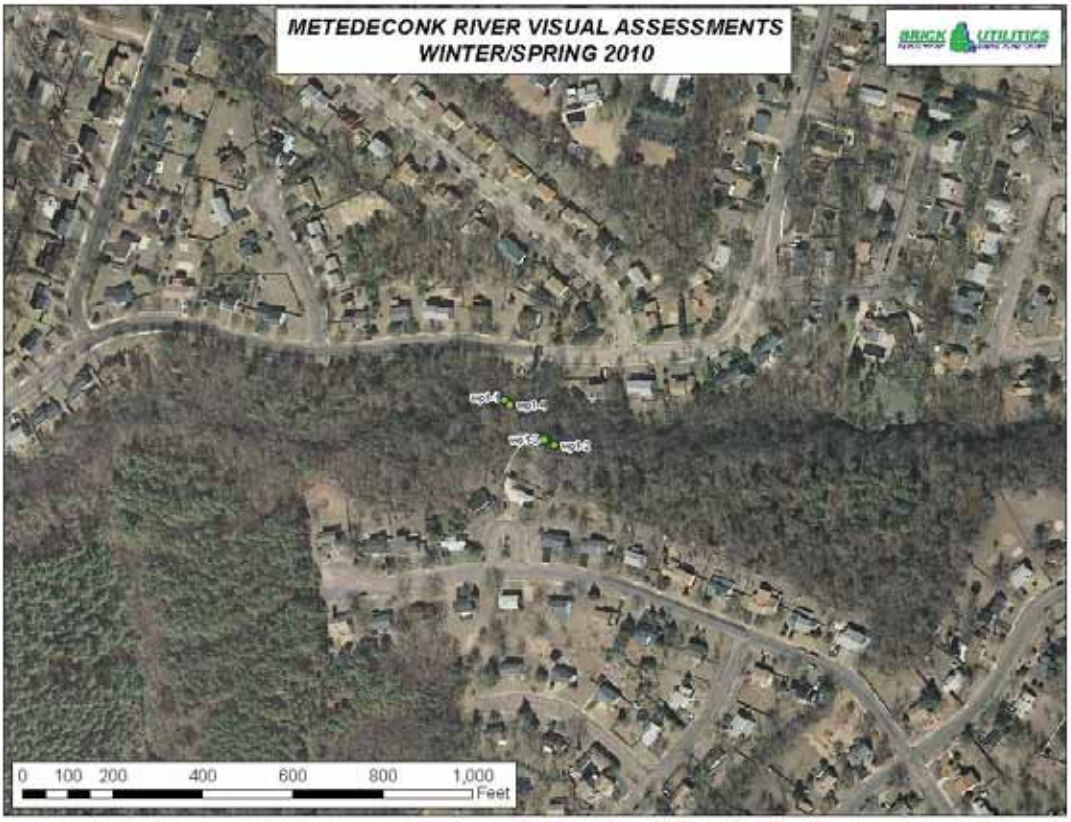
METEDECONK RIVER VISUAL ASSESSMENTS
WINTER/SPRING 2010
BRICK UTILITIES
0 100 200 400 600 800 1,000
Feet

WP3

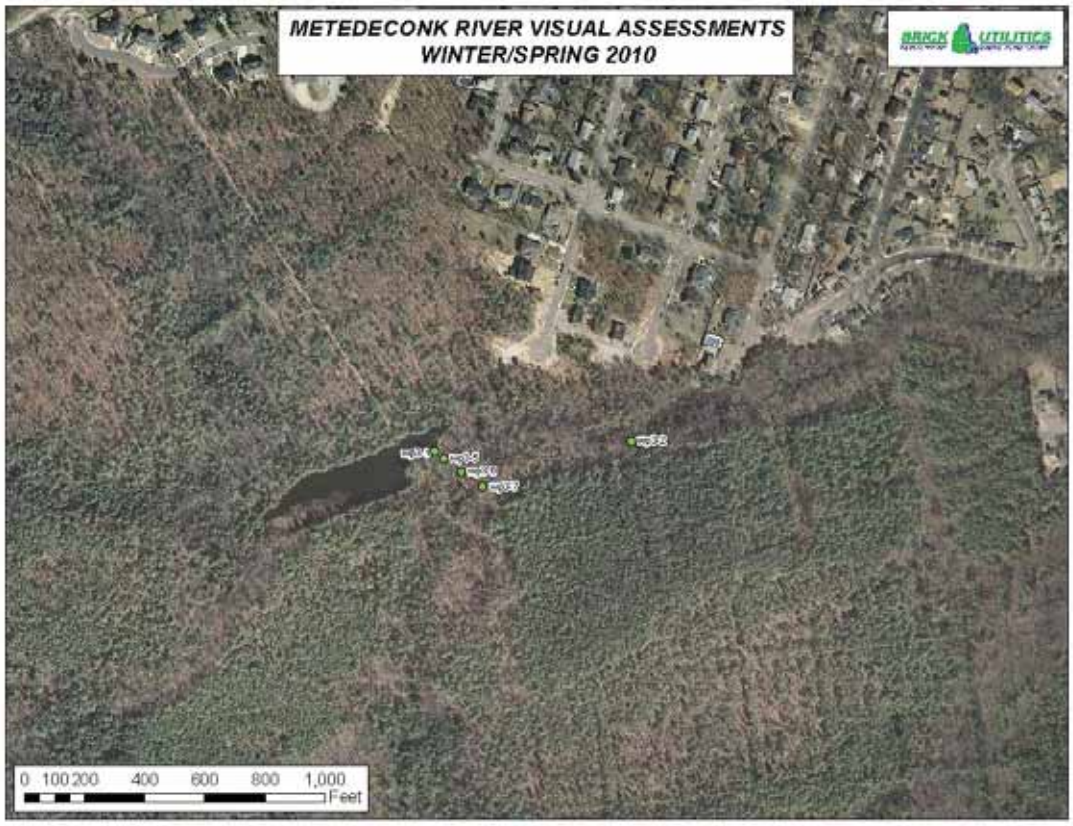
METEDECONK RIVER VISUAL ASSESSMENTS
WINTER/SPRING 2010
BRICK UTILITIES
0 100 200 400 600 800 1,000
Feet